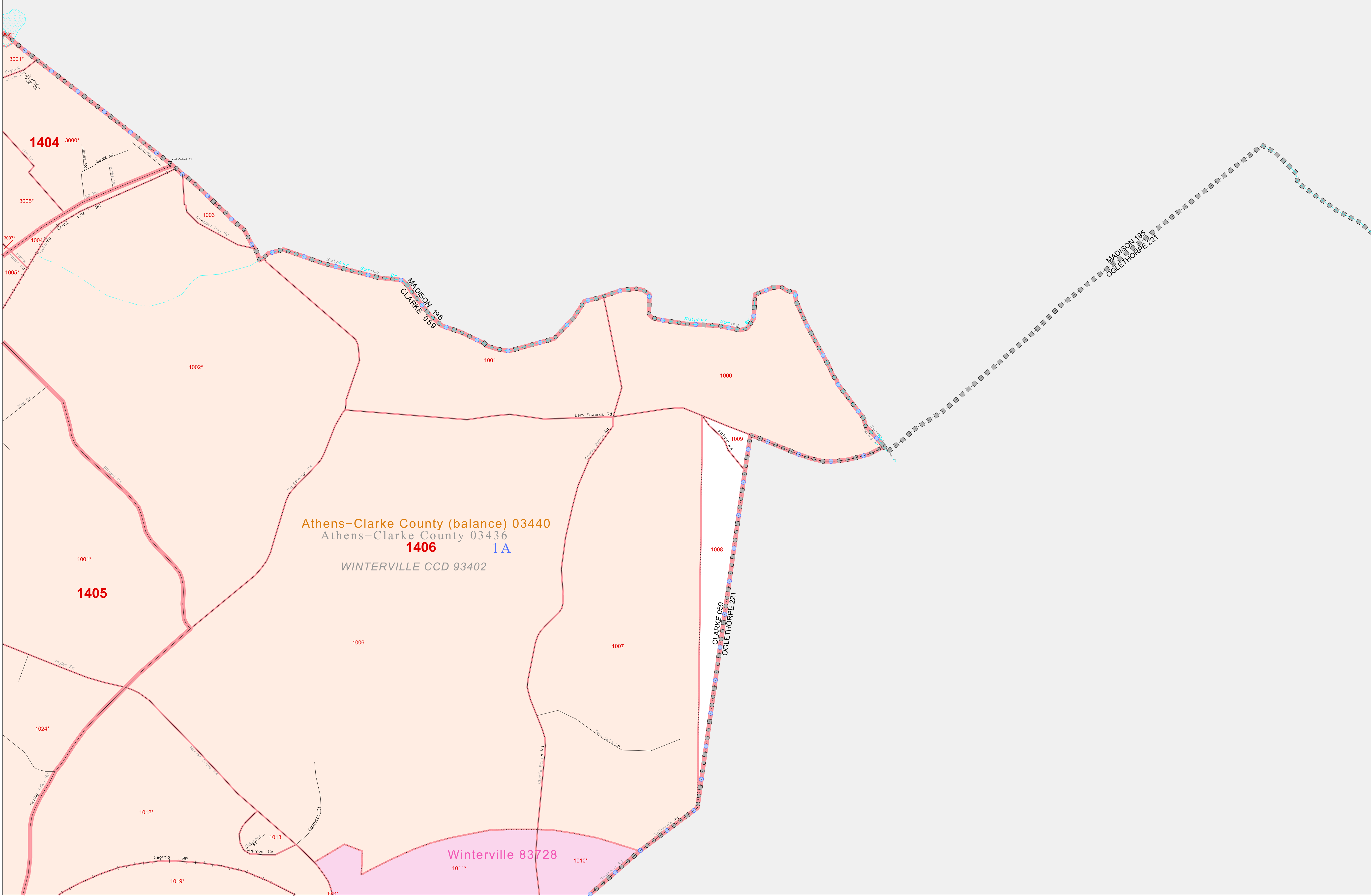


GEOGRAPHIC AREAS LEGEND

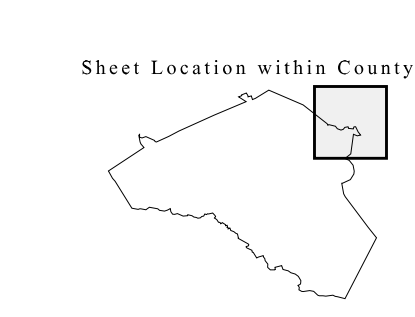
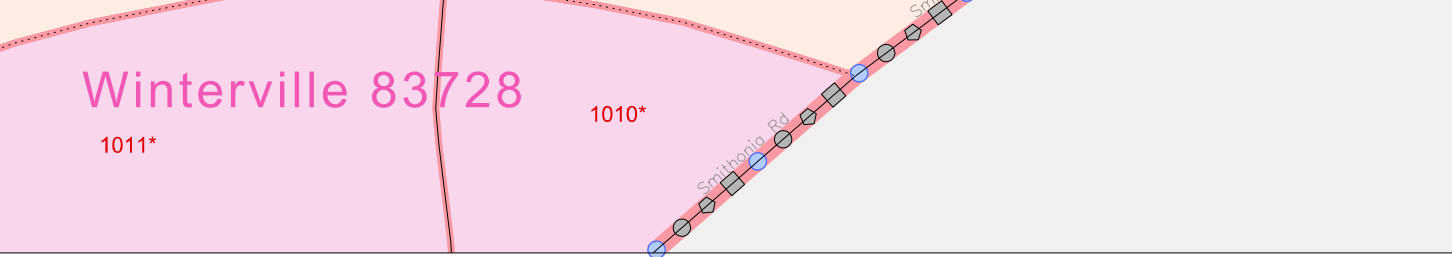
SYMBOL	NAME STYLE
*****	INTERNATIONAL
//////	AIR (State)
//////	STATE
■■■■■	COUNTY
○○○○○	CENSUS COUNTY DIV. Consolidated City
■■■■■	Incorporated Place
■■■■■	Census Designated Place
.....	Corporate Offset Boundary
.....	Voting District
.....	Census Tract
.....	BLOCK

Military: Inset Out Area

Abbreviation Reference: AIR = American Indian Reservation
 1 A ** following a VTD code indicates an actual voting district. Its absence indicates that the VTD is a pseudo voting district or no information is available as to its status.
 2 A ** following a block number indicates that the block number is repeated elsewhere in the block.




Athens-Clarke County (balance) 03440
Athens-Clarke County 03436
1406 1A
WINTERVILLE CCD 93402



Key to Adjacent Sheets

3	4
7	8

ST: Georgia (13)
COU: Clarke (059)
SHEET 4 OF 11 PARENT SHEETS



All legal boundaries and names are as of January 1, 2000.
The boundaries shown on this map are for Census Bureau statistical data collection and tabulation purposes only; their depiction and designation for statistical purposes does not constitute a determination of jurisdictional authority or rights of ownership or entitlement.
U.S. DEPARTMENT OF COMMERCE Economics and Statistics Administration U.S. Census Bureau