

P. L. 94-171 COUNTY BLOCK MAP (CENSUS 2000)

33 738145N  
83 999230W

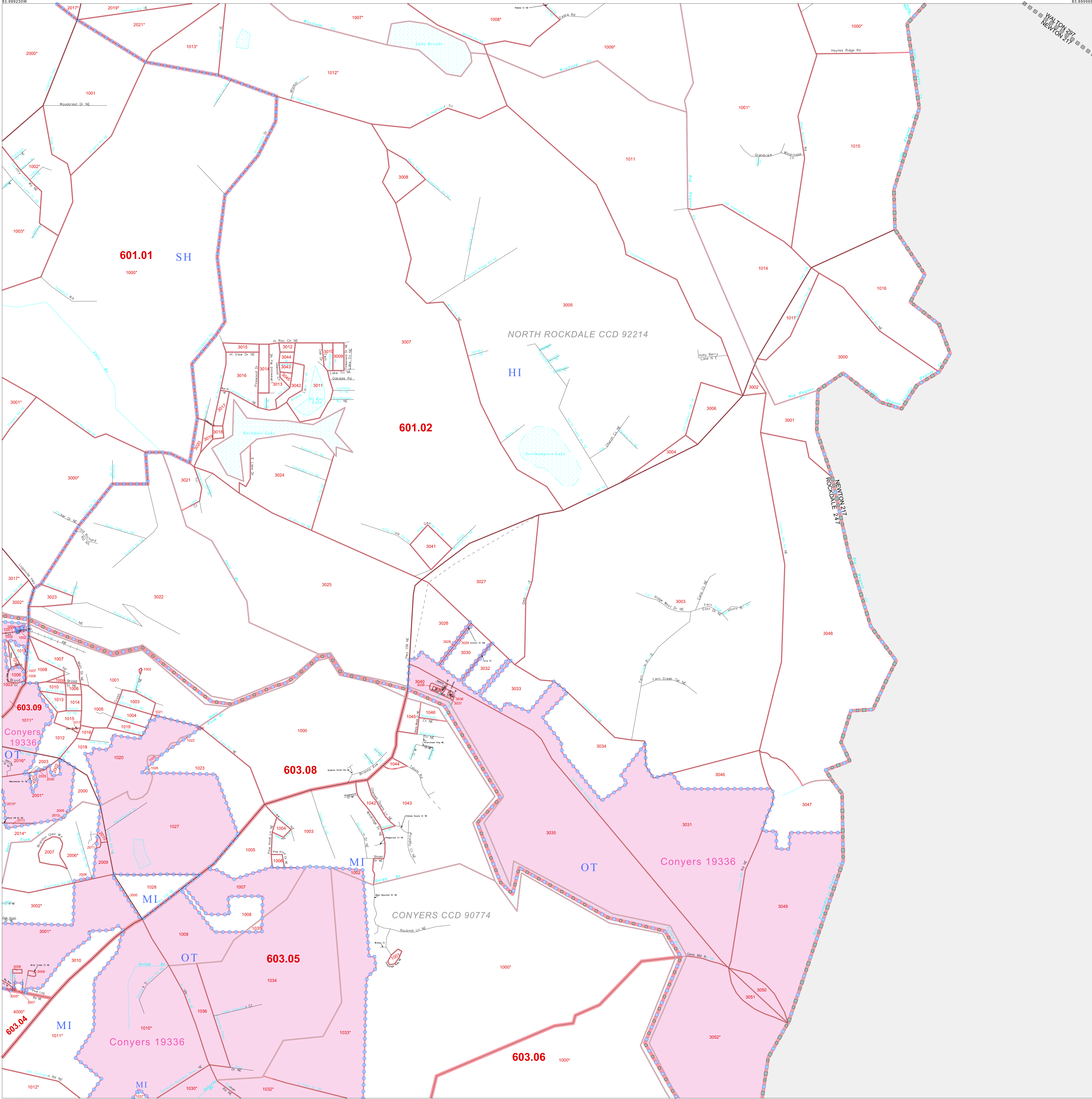
33 738145N  
83 999230W

**GEOGRAPHIC AREAS LEGEND**

SYMBOL	NAME STYLE
*****	INTERNATIONAL
//////	AIR (State)
//////	STATE
■■■■■	COUNTY
○○○○○	CENSUS COUNTY DIV. Consolidated City
■■■■■	Incorporated Place
■■■■■	Census Designated Place
.....	Corporate Offset Boundary
.....	Voting District
.....	Census Tract
.....	BLOCK <sup>2</sup>

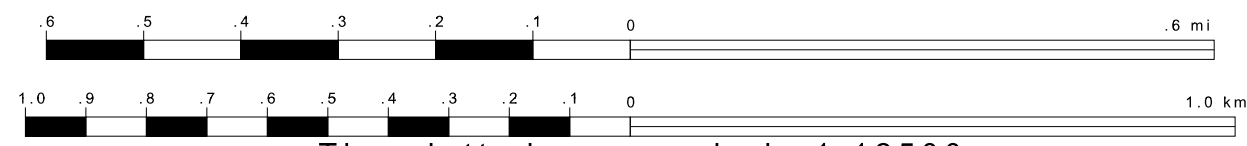
Military:  Inset  Out Area

Abbreviation Reference: AIR = American Indian Reservation  
 1 A " " following a VTD code indicates an actual voting district. Its absence indicates that the VTD is a pseudo voting district or no information is available as to its status.  
 2 A " " following a block number indicates that the block number is repeated elsewhere in the block.

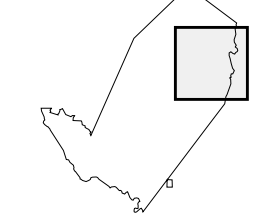


33 656130N  
83 999230W

33 656130N  
83 999230W



Sheet Location within County



Key to Adjacent Sheets

1	2
3	4
6	7

ST: Georgia (13)  
 COU: Rockdale (247)  
 SHEET 4 OF 9 PARENT SHEETS

