

P. L. 94-171 COUNTY BLOCK MAP (CENSUS 2000)

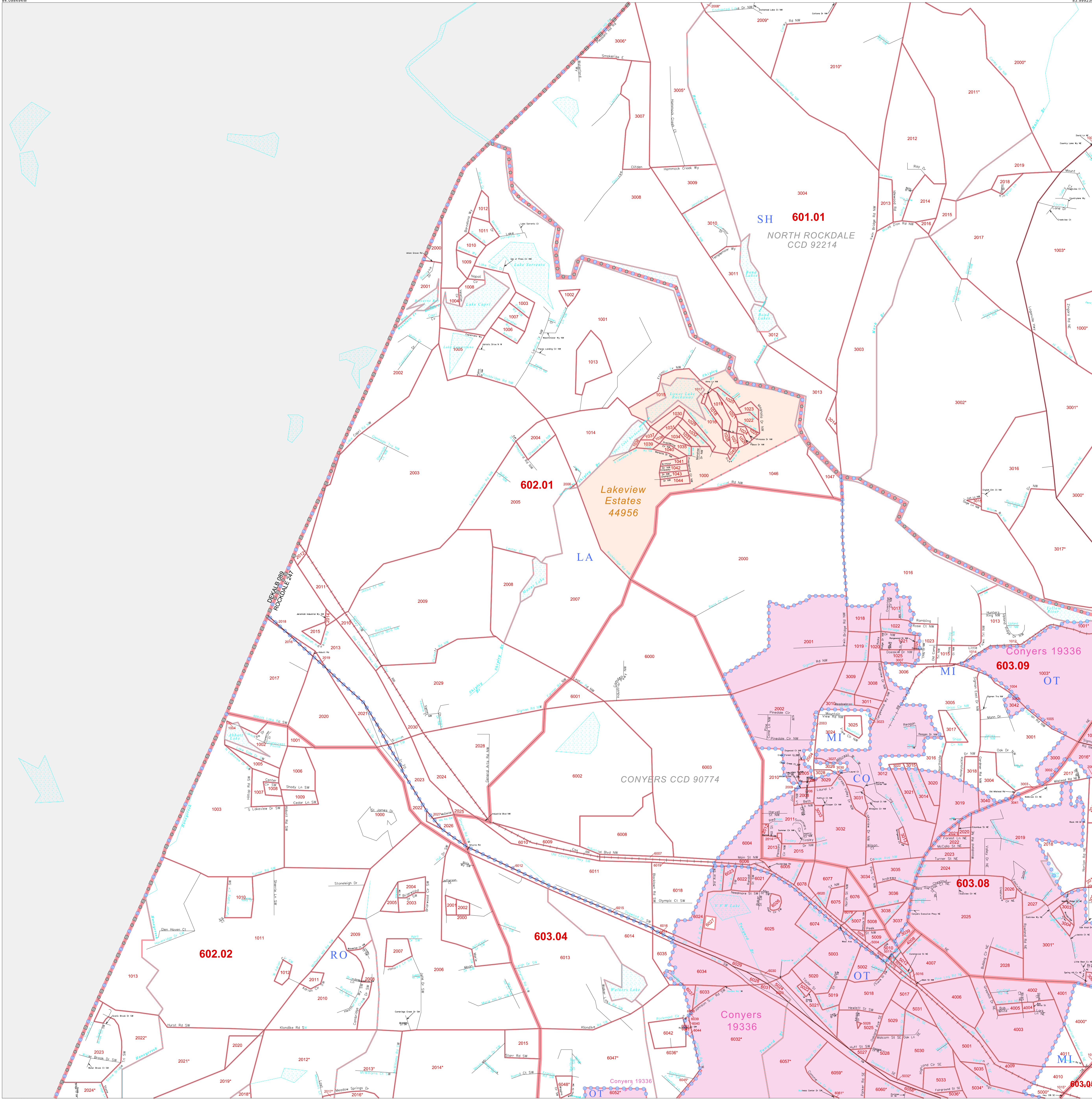
33 739145N
84 098494W

33 739145N
83 999230W

GEOGRAPHIC AREAS LEGEND

SYMBOL	NAME STYLE
☆☆☆☆☆	INTERNATIONAL
//////	AIR (State)
	STATE
▣	COUNTY
○	CENSUS COUNTY DIV.
○	Consolidated City
■	Incorporated Place
■	Census Designated Place
—	Corporate Offset Boundary
●●●●●	Voting District
—	Census Tract
—	BLOCK

Abbreviation Reference: AIR = American Indian Reservation
 1 A * following a VTD code indicates an actual voting district. Its absence indicates that the VTD is a pseudo voting district or no information is available as to its status.
 2 A * * following a block number indicates that the block number is repeated elsewhere in the block.

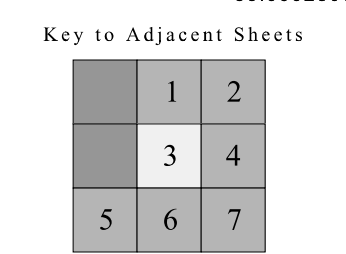


33 656130N
84 098494W


33 656130N
83 999230W



Sheet Location within County



ST: Georgia (13)
 COU: Rockdale (247)
 SHEET 3 OF 9 PARENT SHEETS



All legal boundaries and names are as of January 1, 2000. The boundaries shown on this map are for Census Bureau statistical data collection and tabulation purposes only; their depiction and designation for statistical purposes does not constitute a determination of jurisdictional authority or rights of ownership or entitlement.