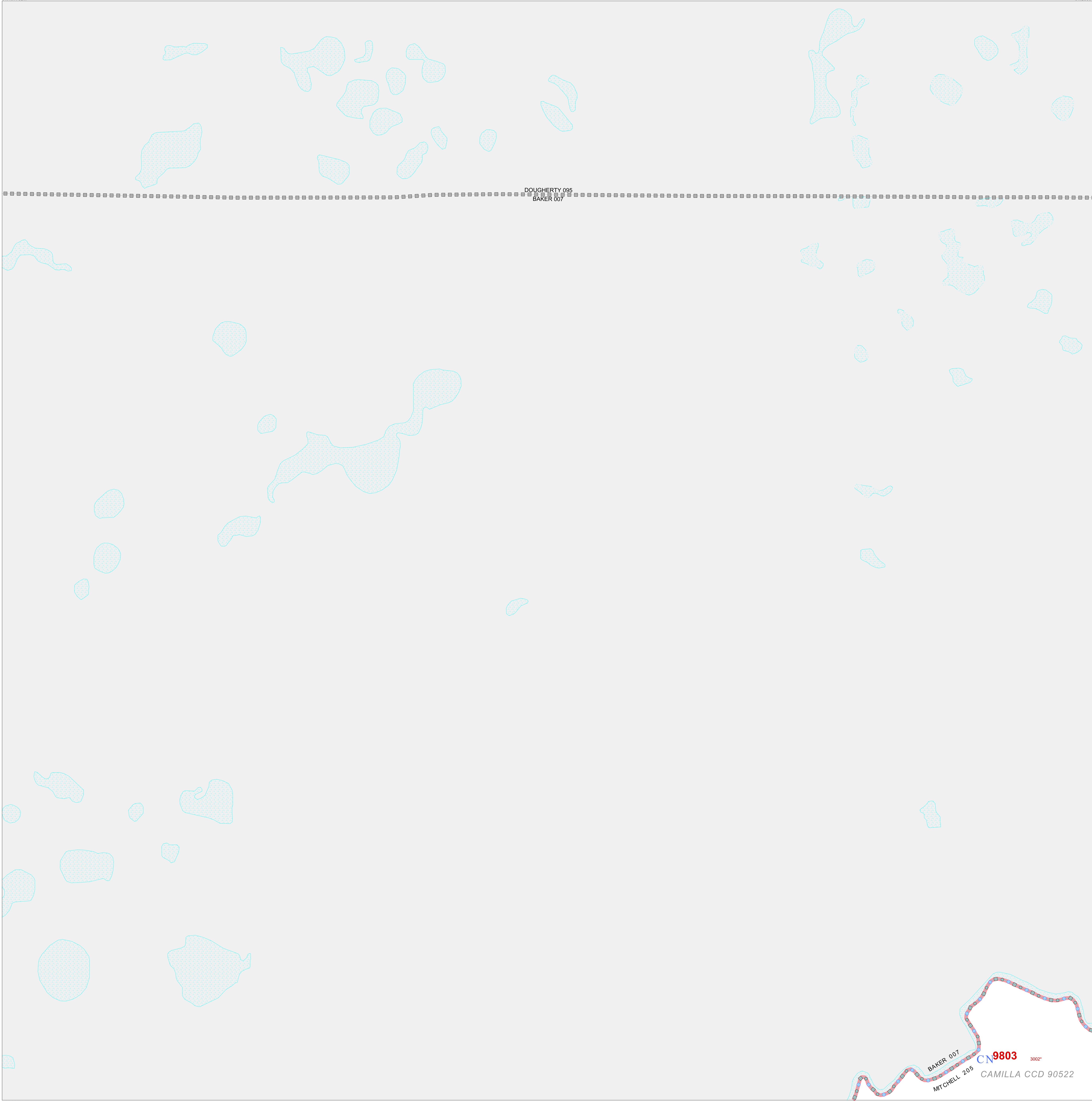


P.L. 94-171 COUNTY BLOCK MAP (CENSUS 2000)

31 459757N
84 407762W

31 459757N
84 253088W



GEOGRAPHIC AREAS LEGEND

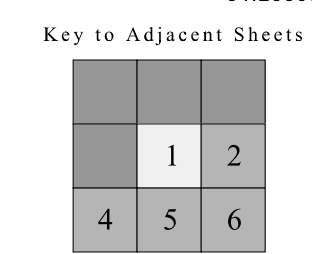
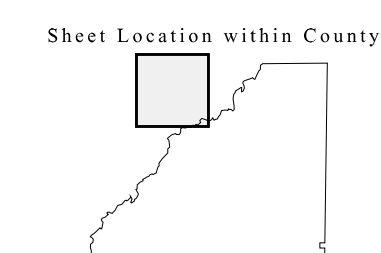
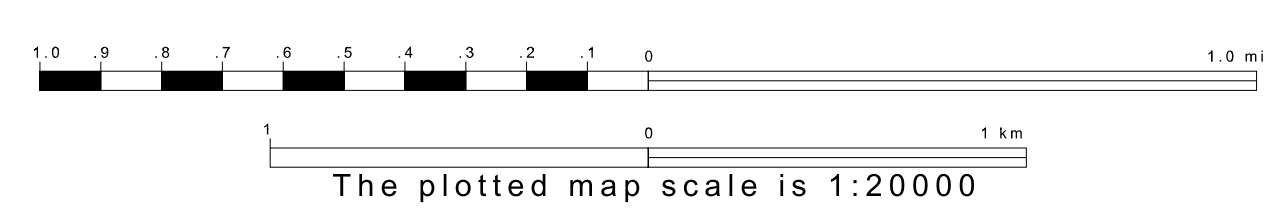
| SYMBOL | NAME STYLE |
|---------|---|
| ☆☆☆☆ | INTERNATIONAL |
| //// | AIR (State) |
| //// | STATE |
| ■ ■ ■ ■ | COUNTY |
| ○ ○ ○ ○ | CENSUS COUNTY DIV. Consolidated City |
| ■ ■ ■ ■ | Incorporated Place |
| ■ ■ ■ ■ | Census Designated Place |
| | Corporate Offset Boundary |
| ● ● ● ● | Voting District |
| — | Census Tract |
| — | BLOCK ² |

Military: Inset Out Area

Abbreviation Reference: AIR = American Indian Reservation
 1 A " " following a VTD code indicates an actual voting district. Its absence indicates that the VTD is a pseudo voting district or no information is available as to its status.
 2 A " " following a block number indicates that the block number is repeated elsewhere in the block.

31 328881N
84 407762W

31 328881N
84 253088W



ST: Georgia (13)
 COU: Mitchell (205)
 SHEET 1 OF 11 PARENT SHEETS

All legal boundaries and names are as of January 1, 2000. The boundaries shown on this map are for Census Bureau statistical data collection and tabulation purposes only; their depiction and designation for statistical purposes does not constitute a determination of jurisdictional authority or rights of ownership or entitlement. U.S. DEPARTMENT OF COMMERCE Economics and Statistics Administration U.S. Census Bureau

