

P. L. 94-171 COUNTY BLOCK MAP (CENSUS 2000)

34 802167N
83 213394W

34 802167N
83 145162W



GEOGRAPHIC AREAS LEGEND

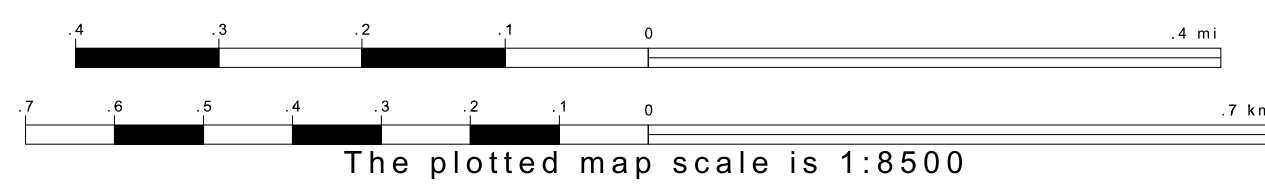
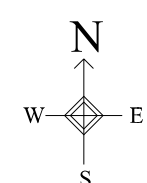
SYMBOL	NAME STYLE
☆☆☆☆	INTERNATIONAL
////	AIR (State)
////	STATE
■ ■ ■ ■	COUNTY
○ ○ ○ ○	CENSUS COUNTY DIV.
○ ○ ○ ○	Consolidated City
■ ■ ■ ■	Incorporated Place
■ ■ ■ ■	Census Designated Place
.....	Corporate Offset Boundary
● ● ● ●	Voting District
—	Census Tract
—	BLOCK

Mosaic Inset Out Area

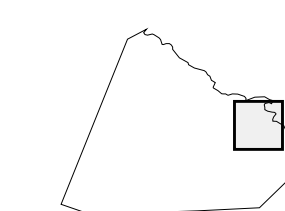
Abbreviation Reference: AIR = American Indian Reservation
 1 A * following a VTD code indicates an actual voting district. Its absence indicates that the VTD is a pseudo voting district or no information is available as to its status.
 2 A * * following a block number indicates that the block number is repeated elsewhere in the block.

34 845725N
83 213394W

34 845725N
83 145162W



Sheet Location within County



Key to Adjacent Sheets

5	6
10	11 12
16	17 18

ST: Georgia (13)
 COU: Stephens (257)
 SHEET 11 OF 23 PARENT SHEETS

