

P.L. 94-171 COUNTY BLOCK MAP (CENSUS 2000)

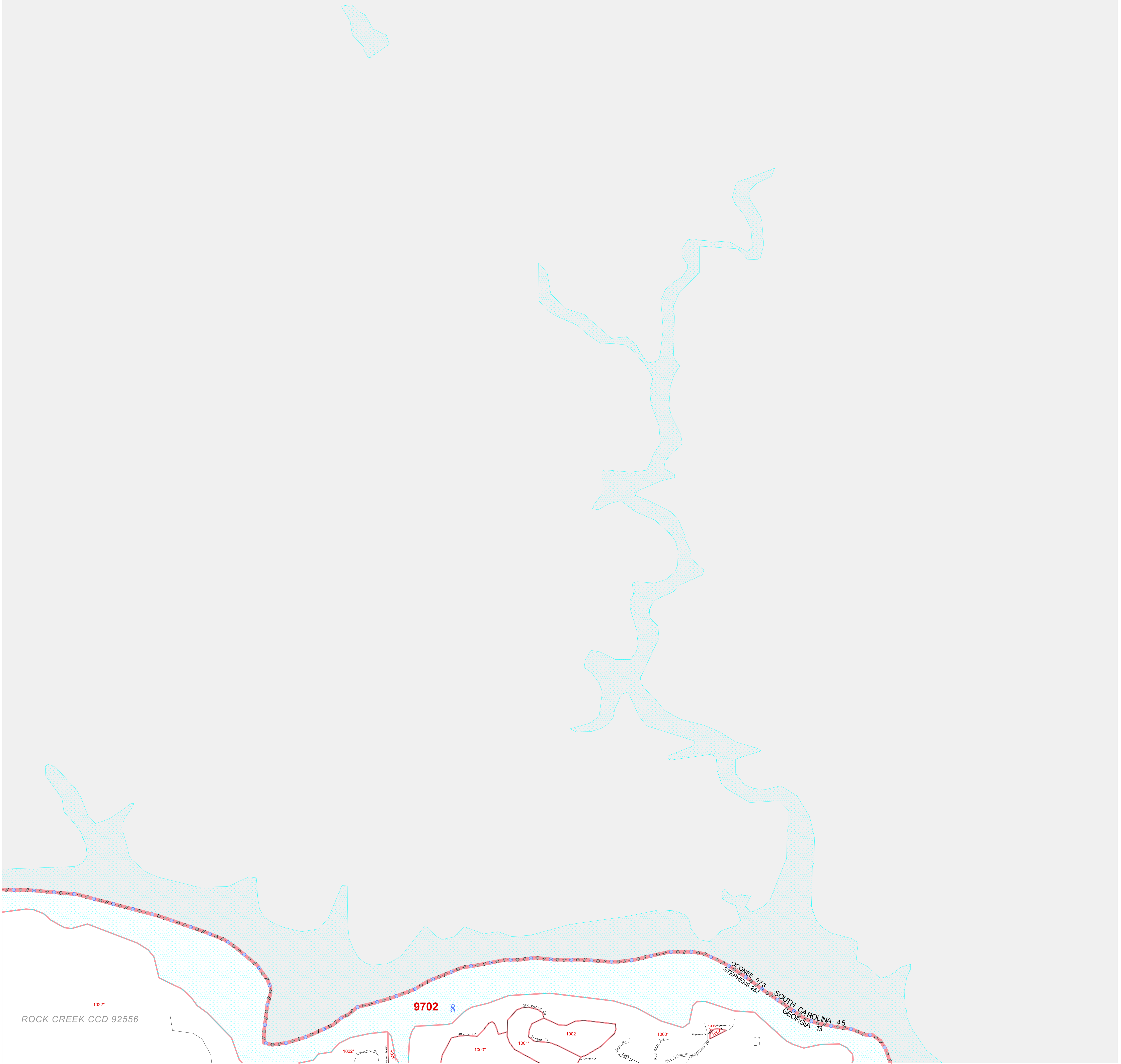
34 858600N  
83 213394W

34 858600N  
83 213394W

GEOGRAPHIC AREAS LEGEND

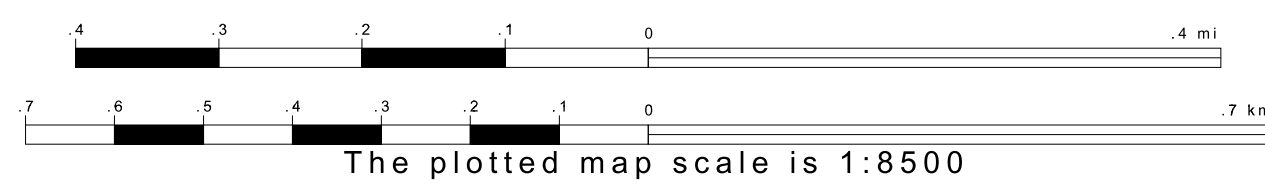
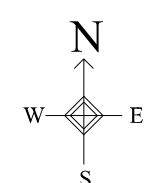
SYMBOL	NAME STYLE
☆☆☆☆	INTERNATIONAL
////	AIR (State)
####	STATE
■■■■	COUNTY
○○○○	CENSUS COUNTY DIV. Consolidated City
■■■■	Incorporated Place
■■■■	Census Designated Place
.....	Corporate Offset Boundary
●●●●	Voting District
■■■■	Census Tract
■■■■	BLOCK

Abbreviation Reference: AIR = American Indian Reservation  
 1 A \* following a VTD code indicates an actual voting district. Its absence indicates that the VTD is a pseudo voting district or no information is available as to its status.  
 2 A \* \* following a block number indicates that the block number is repeated elsewhere in the block.

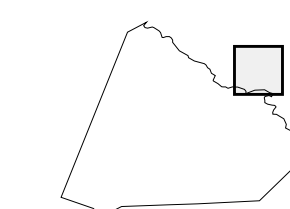


34 802187N  
83 213394W

34 802187N  
83 213394W



Sheet Location within County



Key to Adjacent Sheets

5	6
10	11 12

ST: Georgia (13)  
 COU: Stephens (257)  
 SHEET 6 OF 23 PARENT SHEETS