

34 715051N
83.349860W

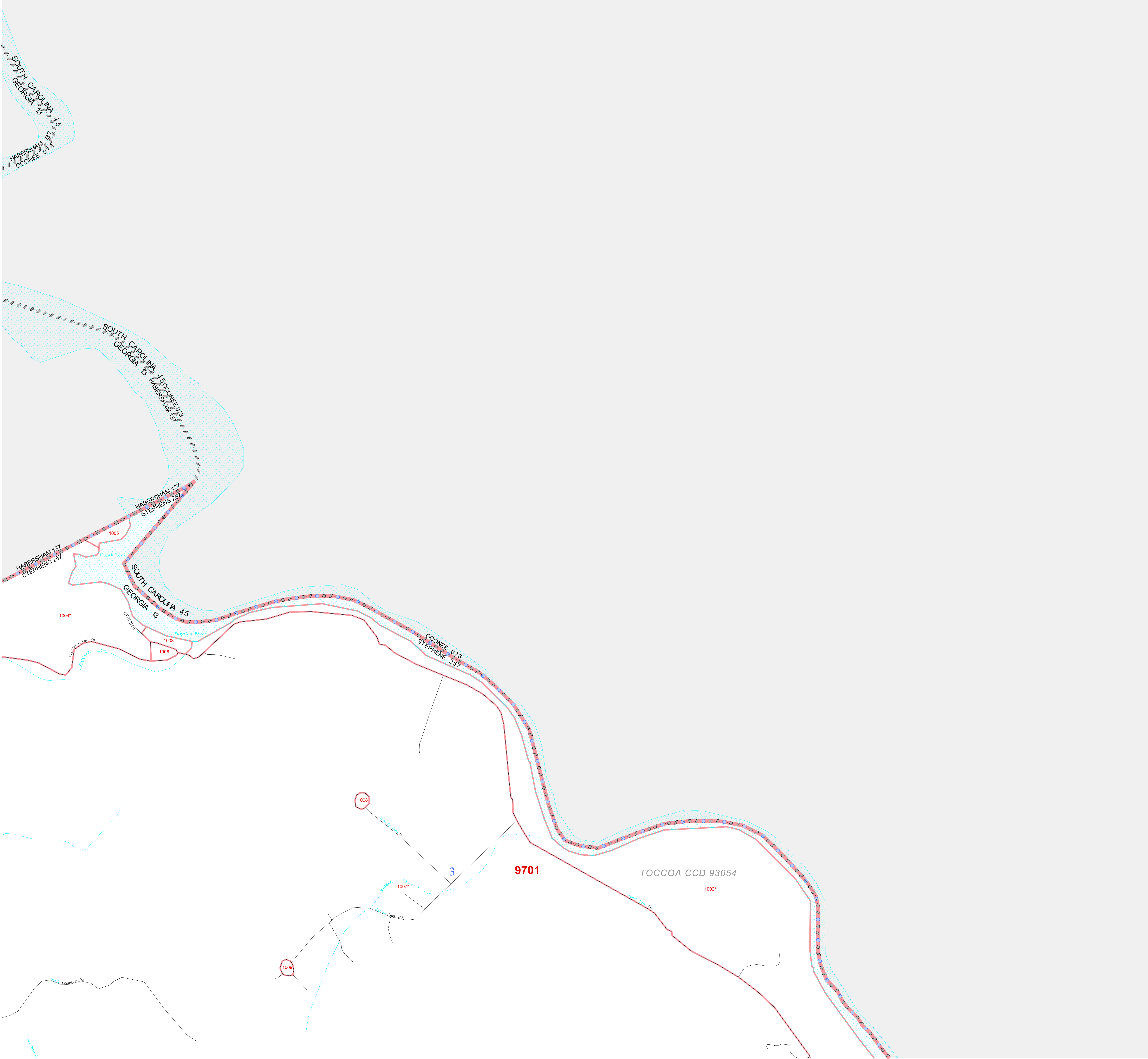
34 715051N
83.281627W

GEOGRAPHIC AREAS LEGEND

SYMBOL	NAME STYLE
☆☆☆☆	INTERNATIONAL
////	AIR (State)
////	STATE
■■■■	COUNTY
○○○○	CENSUS COUNTY DIV. Consolidated City
■■■■	Incorporated Place
■■■■	Census Designated Place
.....	Corporate Offset Boundary
●●●●	Voting District
■■■■	Census Tract
■■■■	BLOCK ²

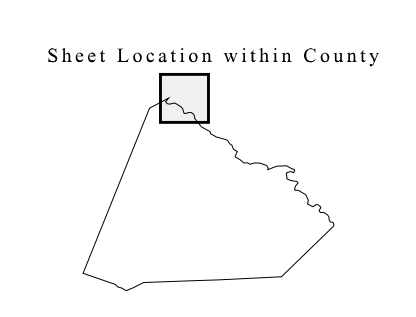
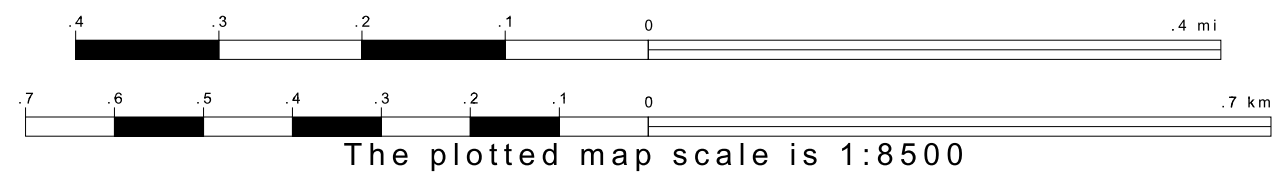
Mooted: Inset Out Area

Abbreviation Reference: AIR = American Indian Reservation
 1 A * following a VTD code indicates an actual voting district. Its absence indicates that the VTD is a pseudo voting district or no information is available as to its status.
 2 A * * following a block number indicates that the block number is repeated elsewhere in the block.



34 858600N
83.349860W

34 858600N
83.281627W



Key to Adjacent Sheets

1	2
3	4 5

ST: Georgia (13)
 COU: Stephens (257)
 SHEET 2 OF 23 PARENT SHEETS

All legal boundaries and names are as of January 1, 2000. The boundaries shown on this map are for Census Bureau statistical data collection and tabulation purposes only; their depiction and designation for statistical purposes does not constitute a determination of jurisdictional authority or rights of ownership or entitlement. U.S. DEPARTMENT OF COMMERCE Economics and Statistics Administration U.S. Census Bureau

