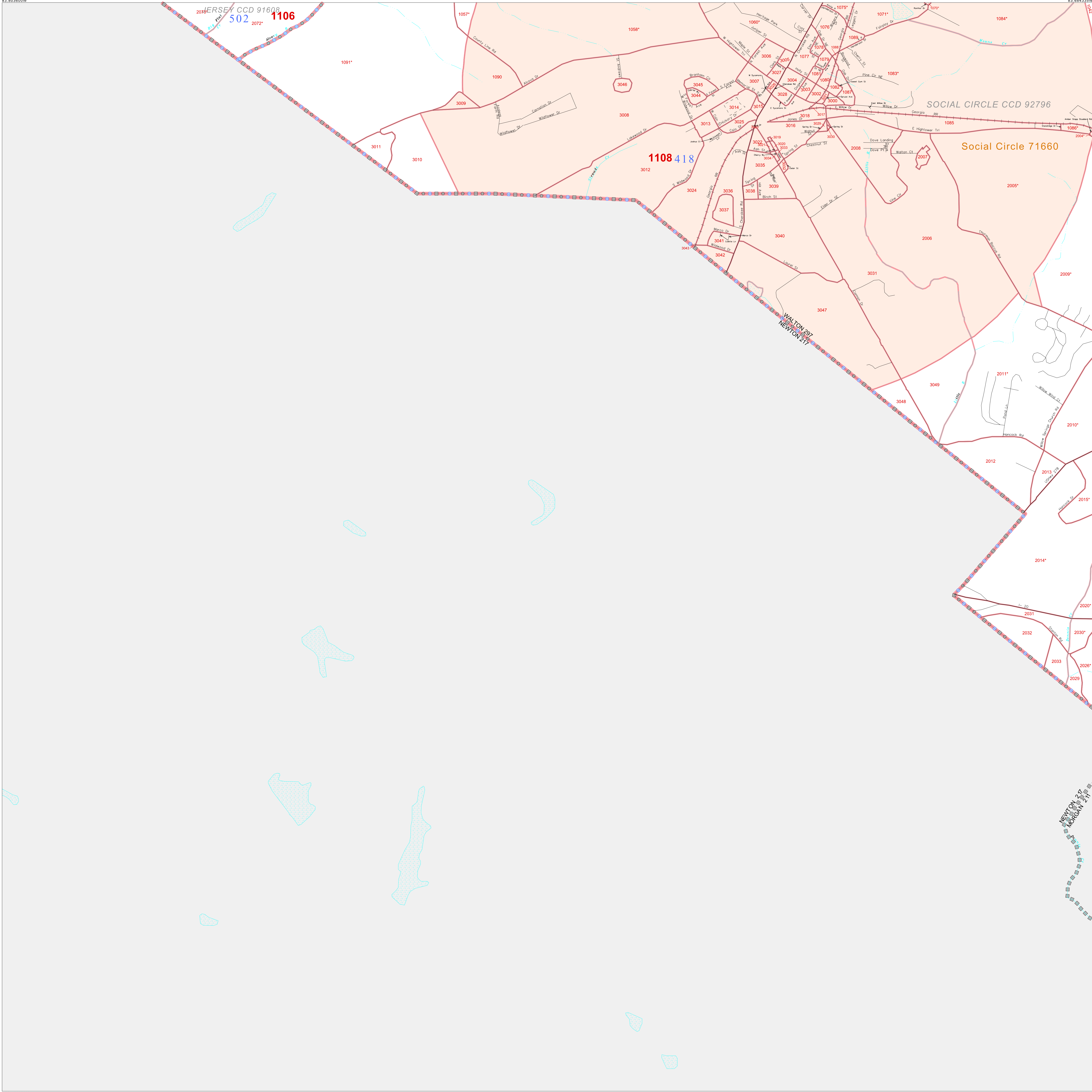


P. L. 94-171 COUNTY BLOCK MAP (CENSUS 2000)

33 863797N  
83 803600W

33 863797N  
83 804335W



**GEOGRAPHIC AREAS LEGEND**

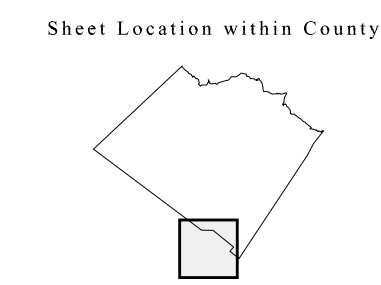
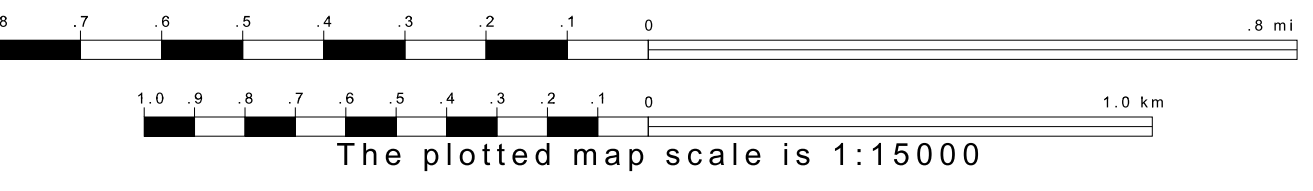
SYMBOL	NAME	STYLE
☆☆☆☆	INTERNATIONAL	
////	AIR (State)	
	STATE	
■■■■	COUNTY	
○○○○	CENSUS COUNTY DIV.	
○	Consolidated City	
■	Incorporated Place	
■	Census Designated Place	
---	Corporate Offset Boundary	
●●●●	Voting District	
---	Census Tract	
---	BLOCK <sup>2</sup>	

Maturity:

Abbreviation Reference: AIR = American Indian Reservation  
 1 A \* following a VTD code indicates an actual voting district. Its absence indicates that the VTD is a pseudo voting district or no information is available as to its status.  
 2 A \* \* following a block number indicates that the block number is repeated elsewhere in the block.

33 564181N  
83 803600W

33 564181N  
83 804335W



Key to Adjacent Sheets

10	11	12
	14	15

ST: Georgia (13)  
 COU: Walton (297)  
 SHEET 14 OF 15 PARENT SHEETS

All legal boundaries and names are as of January 1, 2000. The boundaries shown on this map are for Census Bureau statistical data collection and tabulation purposes only; their depiction and designation for statistical purposes does not constitute a determination of jurisdictional authority or rights of ownership or entitlement. U.S. DEPARTMENT OF COMMERCE Economics and Statistics Administration U.S. Census Bureau

