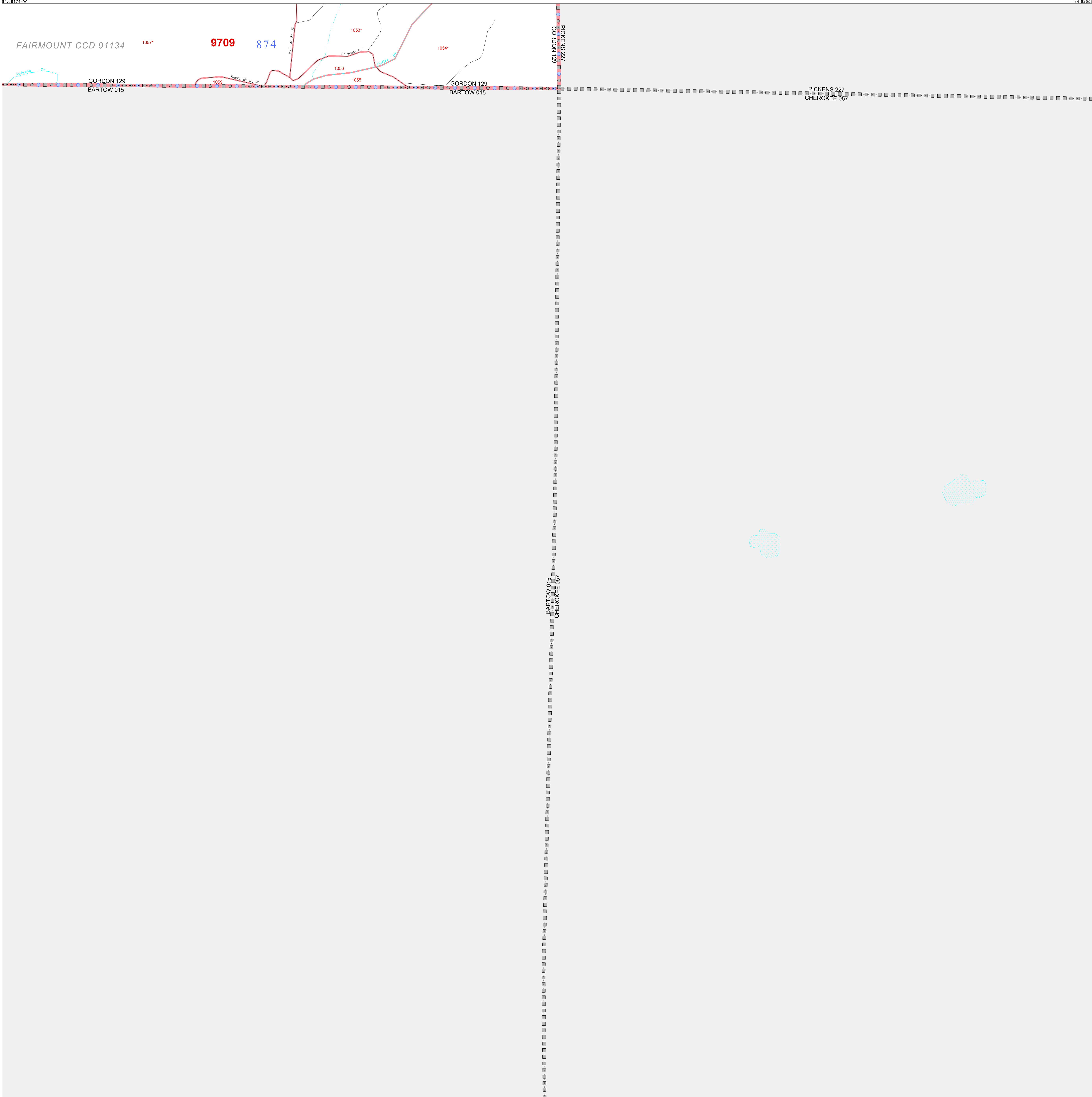


P.L. 94-171 COUNTY BLOCK MAP (CENSUS 2000)

34 416198N  
84 681744W

34 416198N  
84 625596W



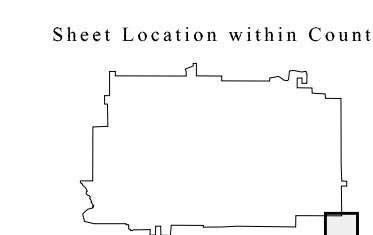
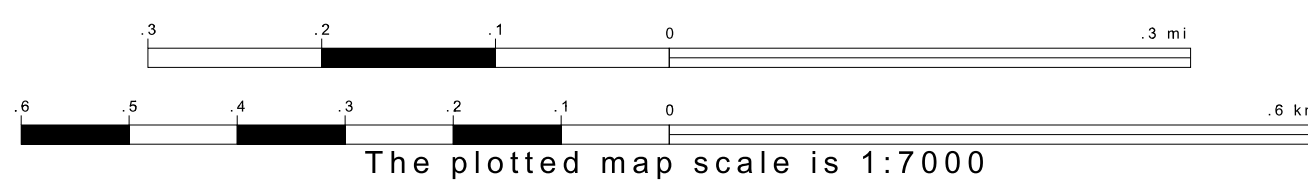
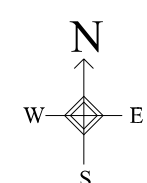
**GEOGRAPHIC AREAS LEGEND**

| SYMBOL | NAME STYLE                              |
|--------|-----------------------------------------|
| ☆☆☆☆   | INTERNATIONAL                           |
| ////   | AIR (State)                             |
| ####   | STATE                                   |
| ■■■■   | COUNTY                                  |
| ○○○○   | CENSUS COUNTY DIV.<br>Consolidated City |
| ■■■■   | Incorporated Place                      |
| ■■■■   | Census Designated Place                 |
| .....  | Corporate Offset Boundary               |
| .....  | Voting District                         |
| ■■■■   | Census Tract                            |
| ■■■■   | BLOCK <sup>2</sup>                      |

Abbreviation Reference: AIR = American Indian Reservation  
 1 A " " following a VTD code indicates an actual voting district. Its absence indicates that the VTD is a pseudo voting district or no information is available as to its status.  
 2 A " " following a block number indicates that the block number is repeated elsewhere in the block.

34 369716N  
84 681744W

34 369716N  
84 625596W



Key to Adjacent Sheets

|    |    |
|----|----|
| 41 | 42 |
| 50 | 51 |

ST: Georgia (13)  
 COU: Gordon (129)  
 SHEET 51 OF 51 PARENT SHEETS