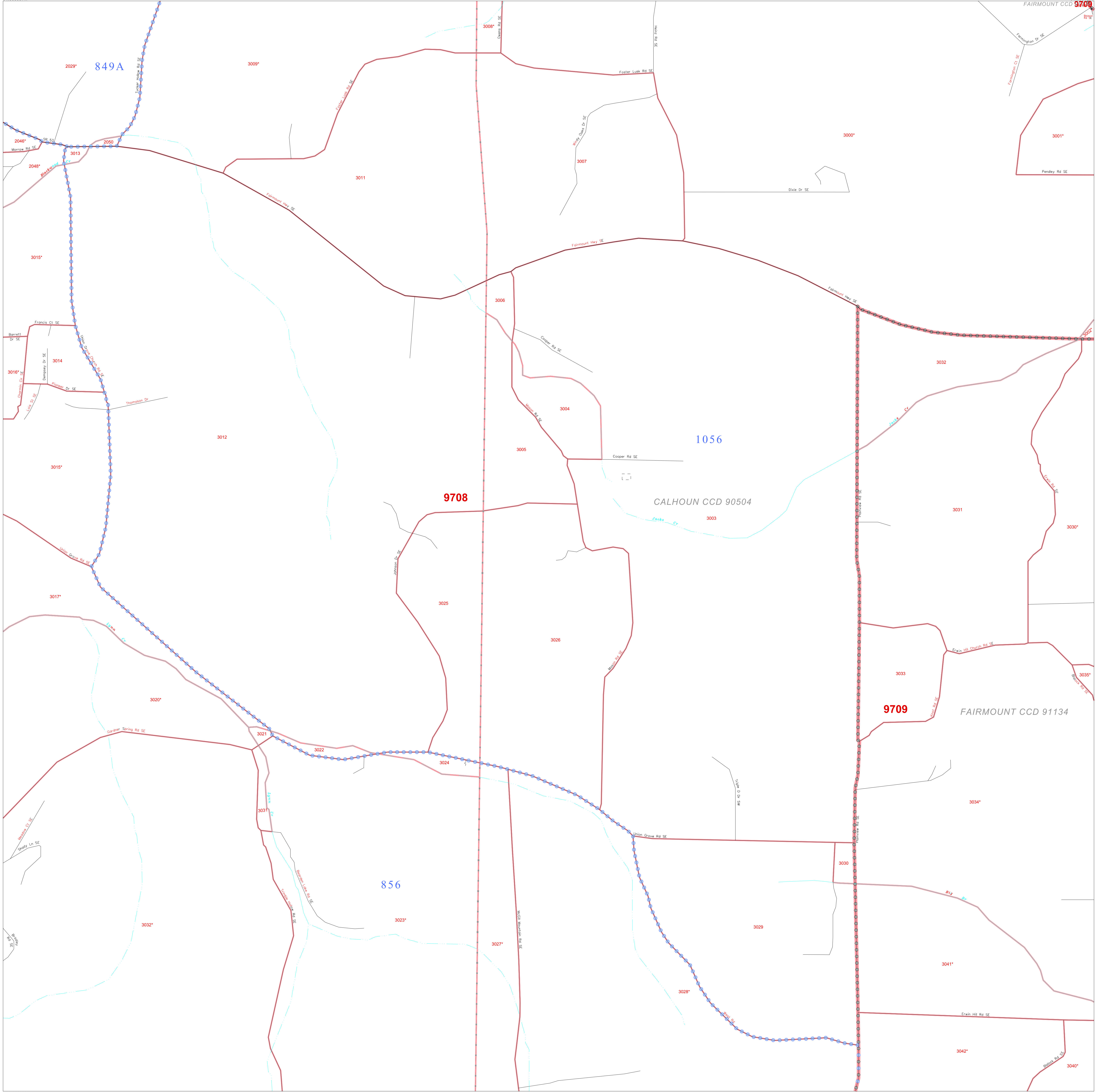


P. L. 94-171 COUNTY BLOCK MAP (CENSUS 2000)

34 462690N
84 908337W

34 462690N
84 908337W



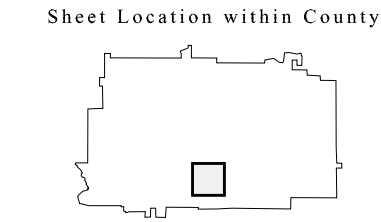
GEOGRAPHIC AREAS LEGEND

SYMBOL	NAME STYLE
☆☆☆☆	INTERNATIONAL
////	AIR (State)
////	STATE
■ ■ ■ ■	COUNTY
○ ○ ○ ○	CENSUS COUNTY DIV. Consolidated City
■ ■ ■ ■	Incorporated Place
■ ■ ■ ■	Census Designated Place
.....	Corporate Offset Boundary
● ● ● ●	Voting District
— — — —	Census Tract
— — — —	BLOCK

Abbreviation Reference: AIR = American Indian Reservation
 1 A * following a VTD code indicates an actual voting district. Its absence indicates that the VTD is a pseudo voting district or no information is available as to its status.
 2 A * * following a block number indicates that the block number is repeated elsewhere in the block.

34 416198N
84 908337W


34 416198N
84 908337W



Key to Adjacent Sheets

28	29	30
37	38	39
46	47	48

ST: Georgia (13)
 COU: Gordon (129)
 SHEET 38 OF 51 PARENT SHEETS



All legal boundaries and names are as of January 1, 2000. The boundaries shown on this map are for Census Bureau statistical data collection and tabulation purposes only; their depiction and designation for statistical purposes does not constitute a determination of jurisdictional authority or rights of ownership or entitlement. U.S. DEPARTMENT OF COMMERCE Economics and Statistics Administration U.S. Census Bureau