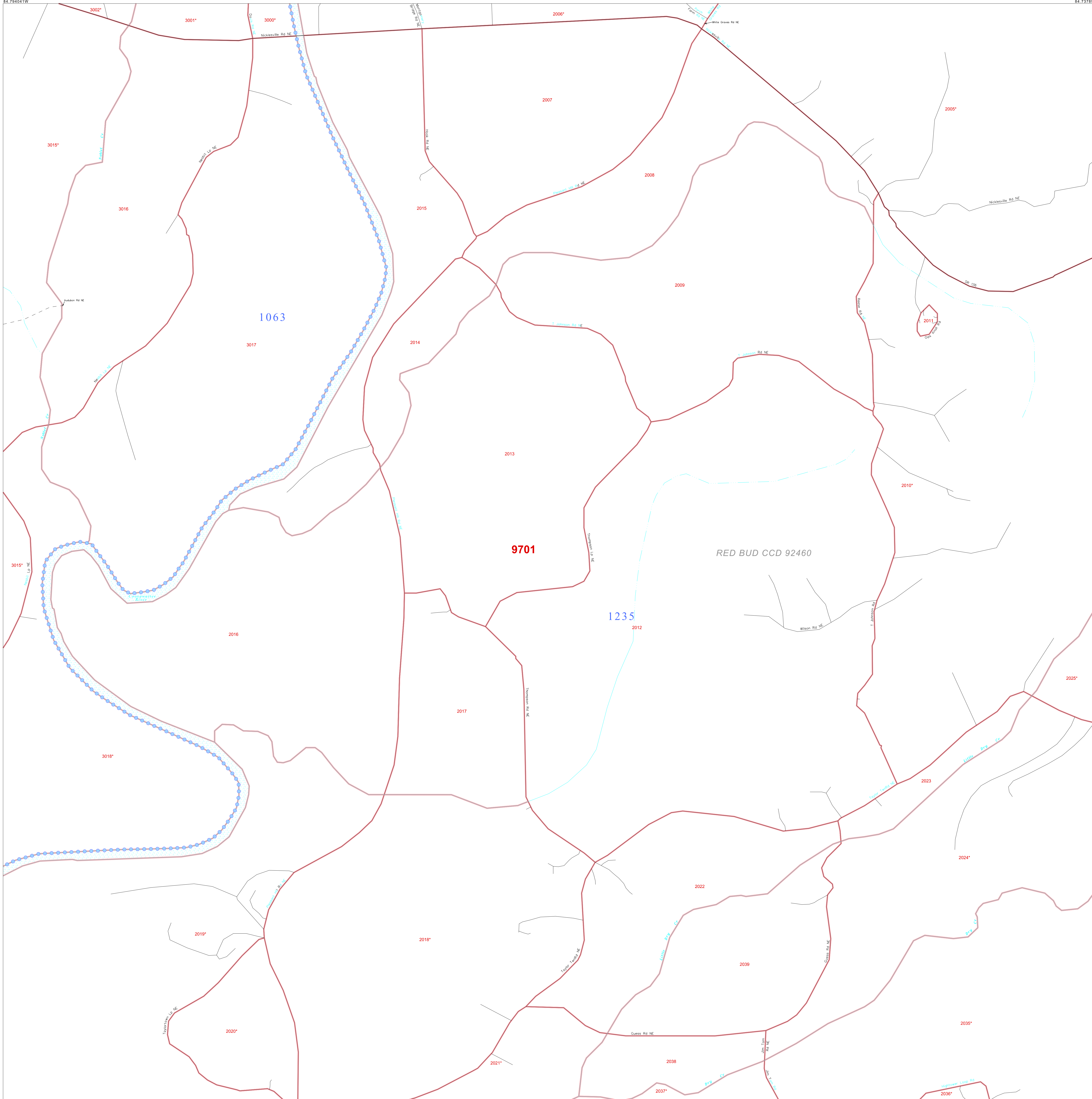


P. L. 94-171 COUNTY BLOCK MAP (CENSUS 2000)

34 502126N
84 794841W

34 502126N
84 794841W



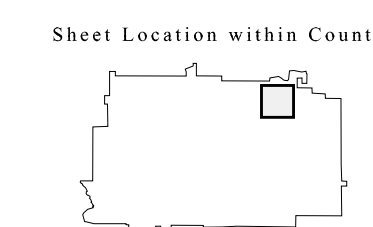
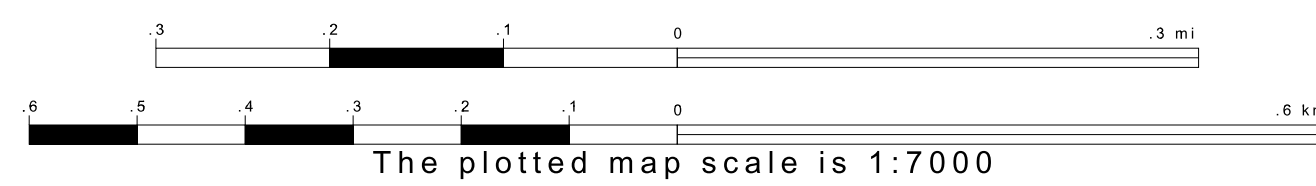
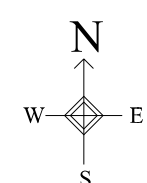
GEOGRAPHIC AREAS LEGEND

SYMBOL	NAME STYLE
☆☆☆☆	INTERNATIONAL
////	AIR (State)
////	STATE
■■■■	COUNTY
○○○○	CENSUS COUNTY DIV.
○○○○	Consolidated City
■■■■	Incorporated Place
■■■■	Census Designated Place
.....	Corporate Offset Boundary
●●●●	Voting District
■■■■	Census Tract
■■■■	BLOCK ²

Abbreviation Reference: AIR = American Indian Reservation
 1 A " " following a VTD code indicates an actual voting district. Its absence indicates that the VTD is a pseudo voting district or no information is available as to its status.
 2 A " " following a block number indicates that the block number is repeated elsewhere in the block.

34 555644N
84 794841W

34 555644N
84 794841W



Key to Adjacent Sheets

5	6	7
12	13	14
21	22	23

ST: Georgia (13)
 COU: Gordon (129)
 SHEET 13 OF 51 PARENT SHEETS

