

P. L. 94-171 COUNTY BLOCK MAP (CENSUS 2000)

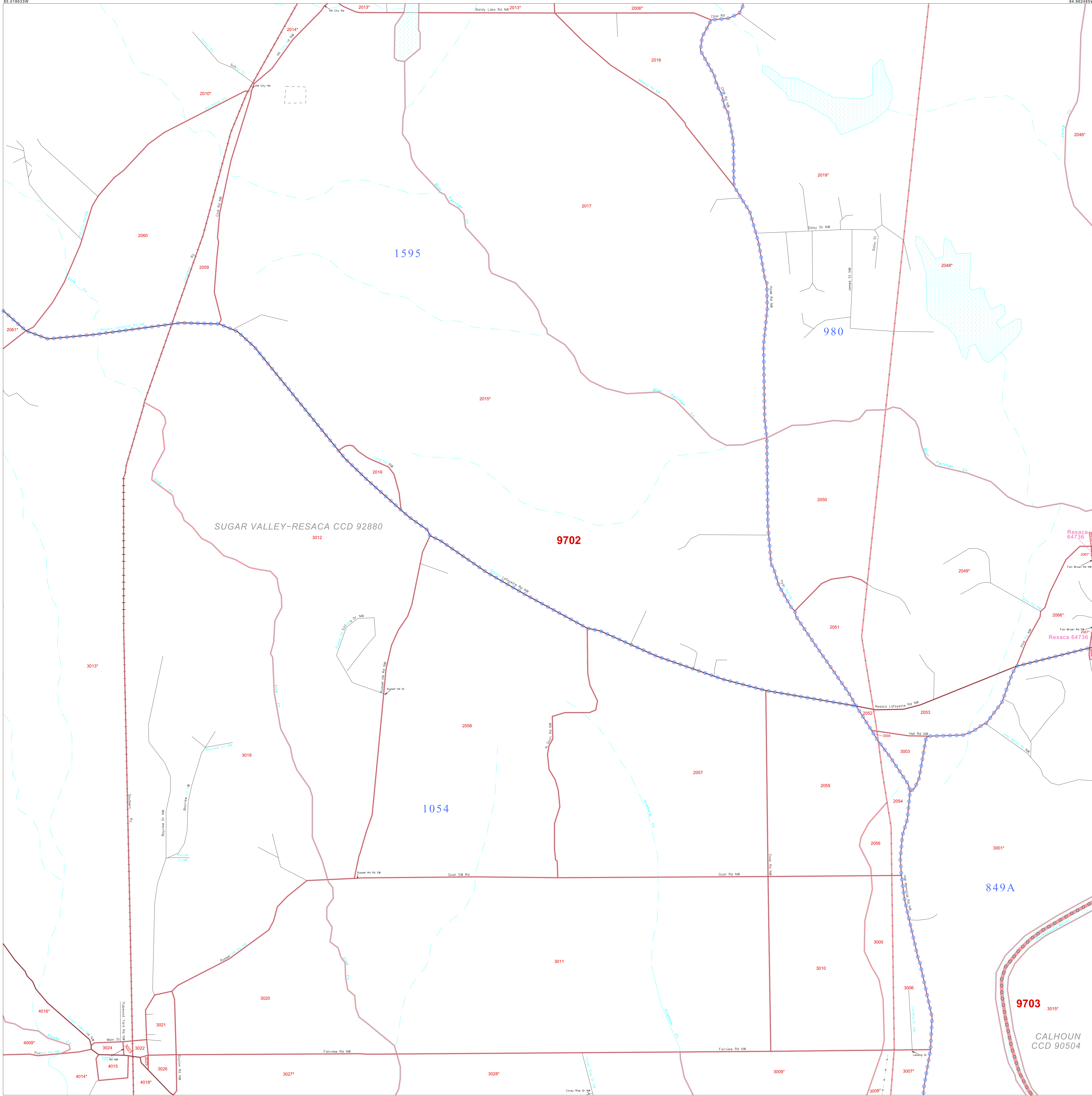
34 502126N
85.018633W

34 502126N
84.962485W

GEOGRAPHIC AREAS LEGEND

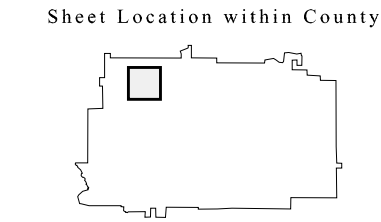
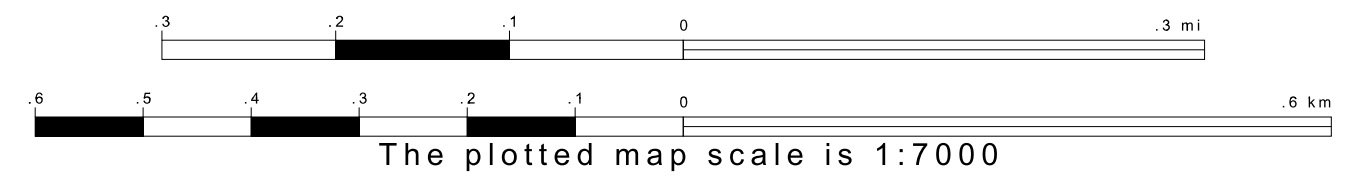
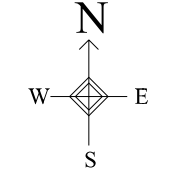
SYMBOL	NAME STYLE
☆☆☆☆☆	INTERNATIONAL
///////	AIR (State)
	STATE
■■■■■	COUNTY
○○○○○	CENSUS COUNTY DIV.
○	Consolidated City
■	Incorporated Place
■	Census Designated Place
---	Corporate Offset Boundary
●●●●●	Voting District
—	Census Tract
—	BLOCK ²

Abbreviation Reference: AIR = American Indian Reservation
 1 A "*" following a VTD code indicates an actual voting district. Its absence indicates that the VTD is a pseudo voting district or no information is available as to its status.
 2 A "*" following a block number indicates that the block number is repeated elsewhere in the block.



34 555644N
85.018633W

34 555644N
84.962485W



Key to Adjacent Sheets

1	2	3
8	9	10
17	18	19

ST: Georgia (13)
 COU: Gordon (129)
 SHEET 9 OF 51 PARENT SHEETS

All legal boundaries and names are as of January 1, 2000. The boundaries shown on this map are for Census Bureau statistical data collection and tabulation purposes only; their depiction and designation for statistical purposes does not constitute a determination of jurisdictional authority or rights of ownership or entitlement. U.S. DEPARTMENT OF COMMERCE Economics and Statistics Administration U.S. Census Bureau

