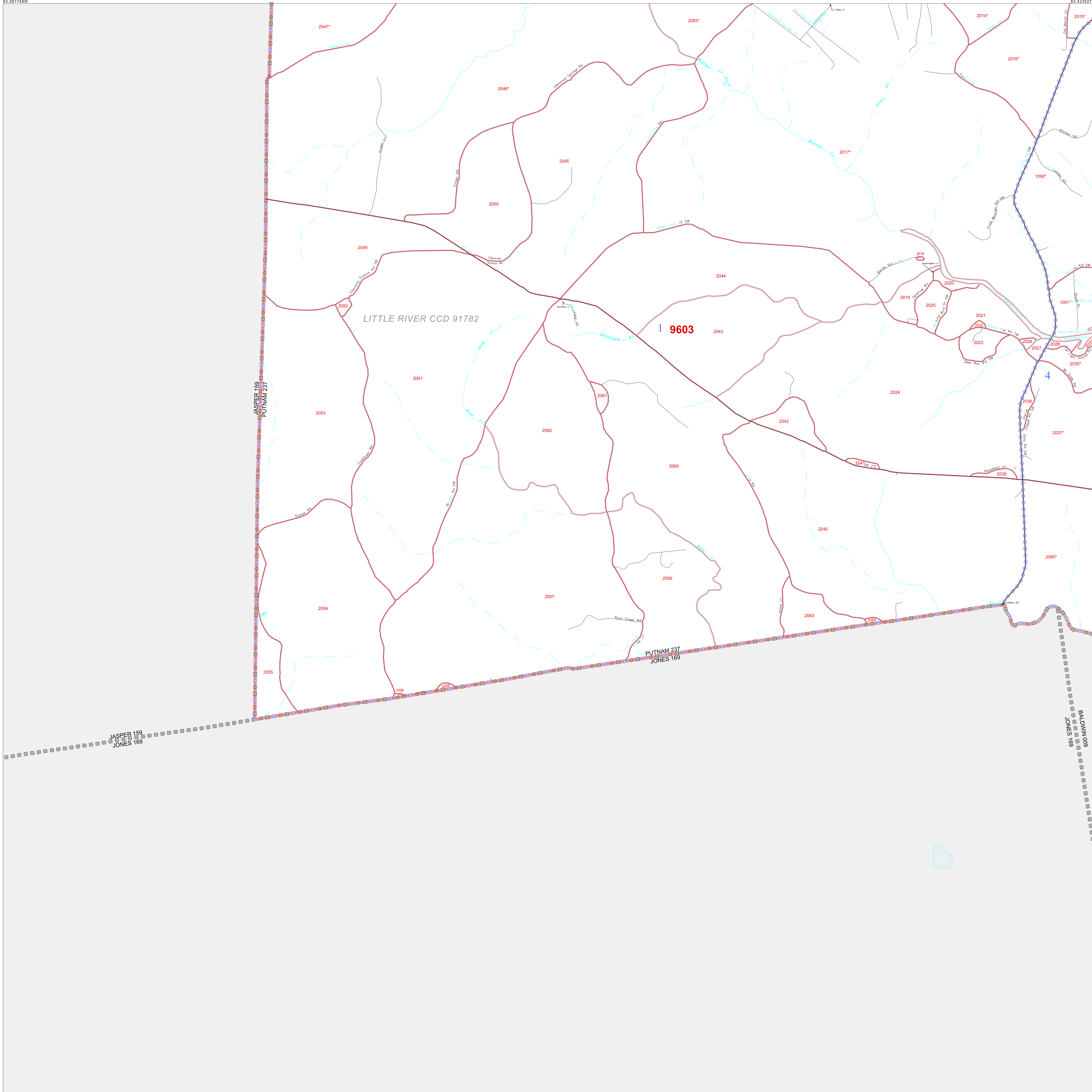


P. L. 94-171 COUNTY BLOCK MAP (CENSUS 2000)

33 259055N  
83 581748W

33 259055N  
83 423527W



**GEOGRAPHIC AREAS LEGEND**

SYMBOL	NAME STYLE
☆☆☆☆☆	INTERNATIONAL
///////	AIR (State)
	STATE
■■■■■	COUNTY
○○○○○	CENSUS COUNTY DIV.
○	Consolidated City
■	Incorporated Place
■	Census Designated Place
.....	Corporate Offset Boundary
●●●●●	Voting District
———	Census Tract
■	BLOCK <sup>2</sup>

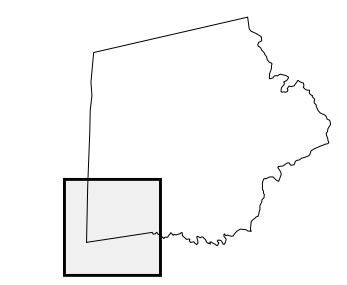
Abbreviation Reference: AIR = American Indian Reservation  
 1 A "\*" following a VTD code indicates an actual voting district. Its absence indicates that the VTD is a pseudo voting district or no information is available as to its status.  
 2 A "\*" following a block number indicates that the block number is repeated elsewhere in the block.

33 126223N  
83 581748W

33 126223N  
83 423527W




Sheet Location within County



Key to Adjacent Sheets



ST: Georgia (13)  
 COU: Putnam (237)  
 SHEET 7 OF 9 PARENT SHEETS



All legal boundaries and names are as of January 1, 2000. The boundaries shown on this map are for Census Bureau statistical data collection and tabulation purposes only; their depiction and designation for statistical purposes does not constitute a determination of jurisdictional authority or rights of ownership or entitlement. U.S. DEPARTMENT OF COMMERCE Economics and Statistics Administration U.S. Census Bureau