

P. L. 94-171 COUNTY BLOCK MAP (CENSUS 2000)

33 391867N
83 423527W

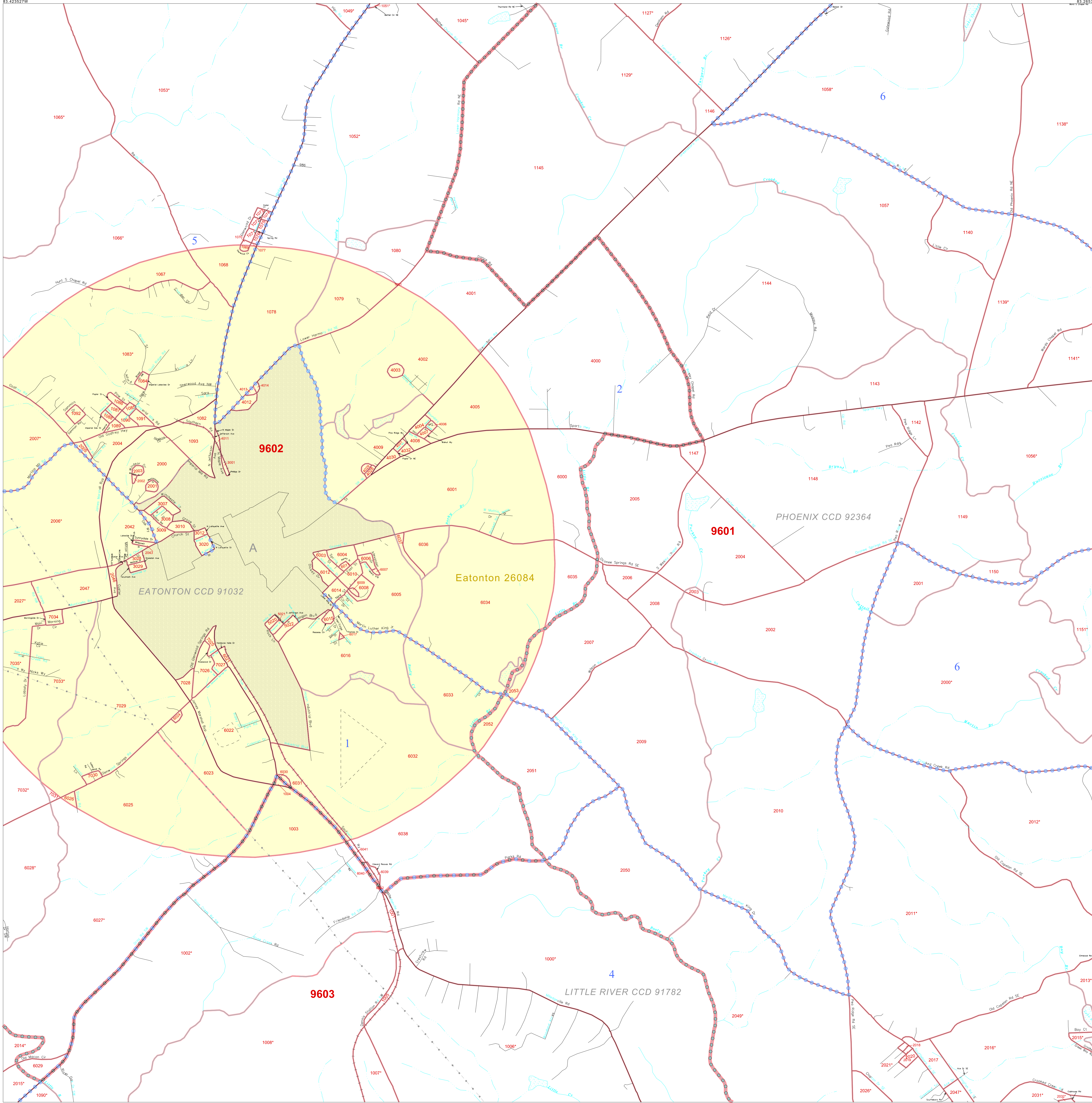
33 391867N
83 269307W

GEOGRAPHIC AREAS LEGEND

SYMBOL	NAME STYLE
☆☆☆☆	INTERNATIONAL
////	AIR (State)
////	STATE
■ ■ ■ ■	COUNTY
□ □ □ □	CENSUS COUNTY DIV.
○ ○ ○ ○	Consolidated City
○ ○ ○ ○	Incorporated Place
○ ○ ○ ○	Census Designated Place
.....	Corporate Offset Boundary
.....	Voting District
.....	Census Tract
.....	BLOCK

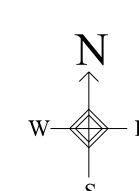
Maturity: Inset Out Area

Abbreviation Reference: AIR = American Indian Reservation
 1 A * following a VTD code indicates an actual voting district. Its absence indicates that the VTD is a pseudo voting district or no information is available as to its status.
 2 A * * following a block number indicates that the block number is repeated elsewhere in the block.

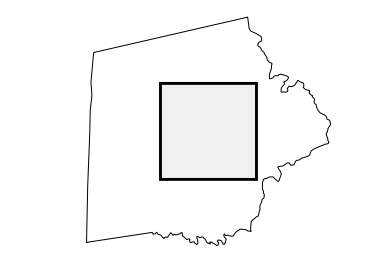


33 259055N
83 423527W

33 259055N
83 269307W



Sheet Location within County



Key to Adjacent Sheets

1	2	3
4	5	6
7	8	9

ST: Georgia (13)
 COU: Putnam (237)
 SHEET 5 OF 9 PARENT SHEETS

