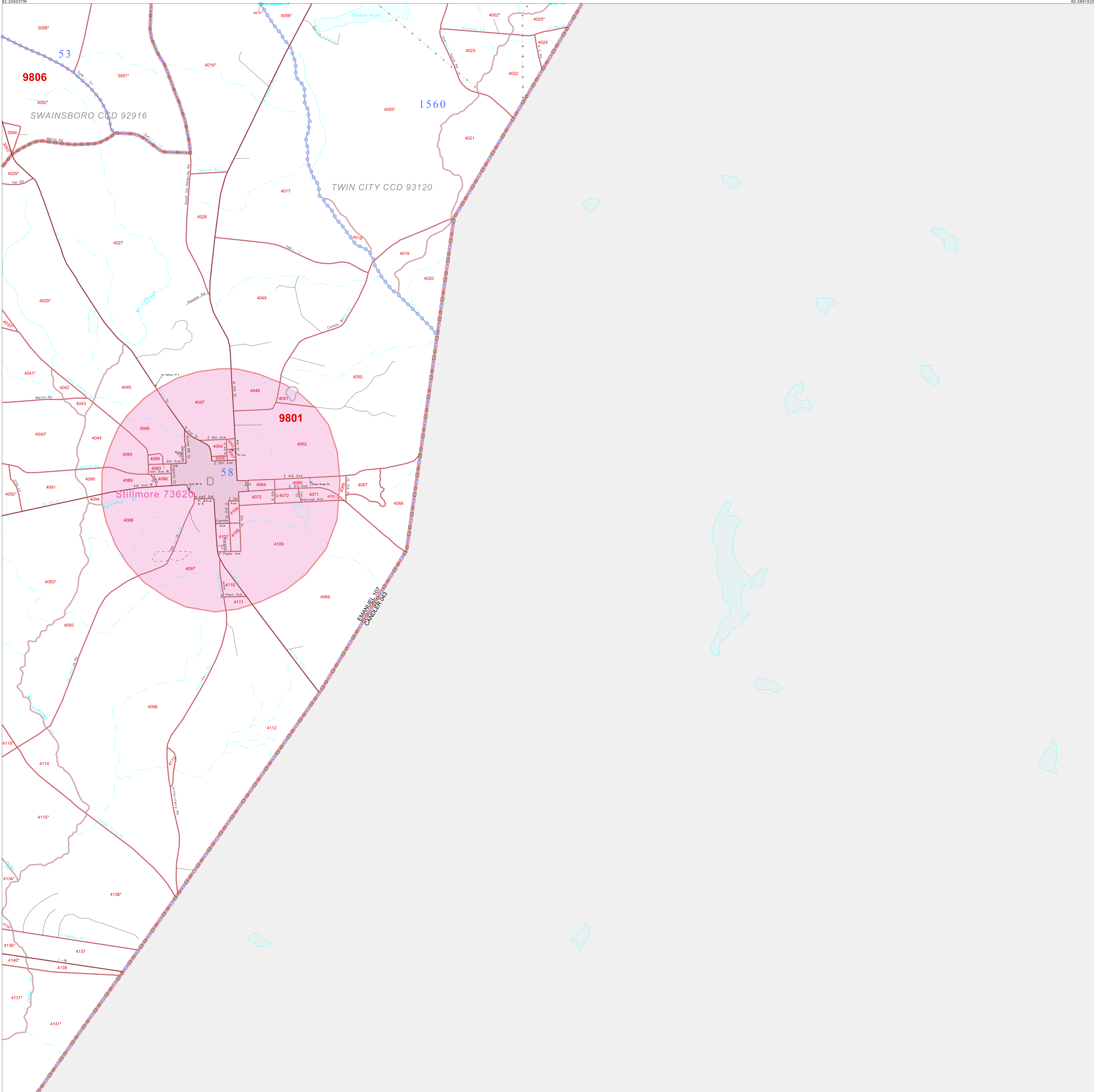


P. L. 94-171 COUNTY BLOCK MAP (CENSUS 2000)

32 500170N
82.248037W

32 500170N
82.089163W



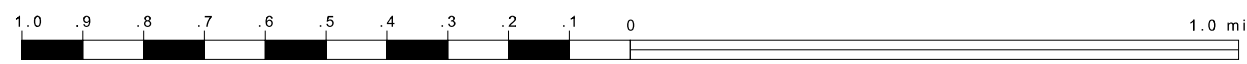
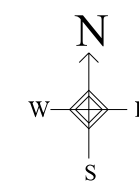
GEOGRAPHIC AREAS LEGEND

SYMBOL	NAME STYLE
☆☆☆☆	INTERNATIONAL
////	AIR (State)
////	STATE
■■■■	COUNTY
○○○○	CENSUS COUNTY DIV. Consolidated City
□□□□	Incorporated Place
□□□□	Census Designated Place
.....	Corporate Offset Boundary
●●●●	Voting District
■■■■	Census Tract
■■■■	BLOCK ²
□□□□	Boundary
□□□□	Inset
□□□□	Out Area

Abbreviation Reference: AIR = American Indian Reservation
 1 A " " following a VTD code indicates an actual voting district. Its absence indicates that the VTD is a pseudo voting district or no information is available as to its status.
 2 A " " following a block number indicates that the block number is repeated elsewhere in the block.

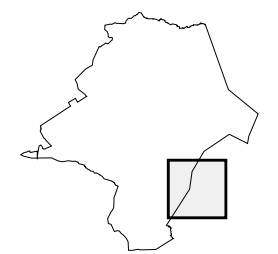
32 367322N
82.246037W

32 367322N
82.089163W



The plotted map scale is 1:20000


Sheet Location within County



Key to Adjacent Sheets

10	11	12
14	15	
17	18	

ST: Georgia (13)
 COU: Emanuel (107)
 SHEET 15 OF 18 PARENT SHEETS



All legal boundaries and names are as of January 1, 2000.
 The boundaries shown on this map are for Census Bureau statistical data collection and tabulation purposes only; their depiction and designation for statistical purposes does not constitute a determination of jurisdictional authority or rights of ownership or entitlement.
 U.S. DEPARTMENT OF COMMERCE Economics and Statistics Administration U.S. Census Bureau