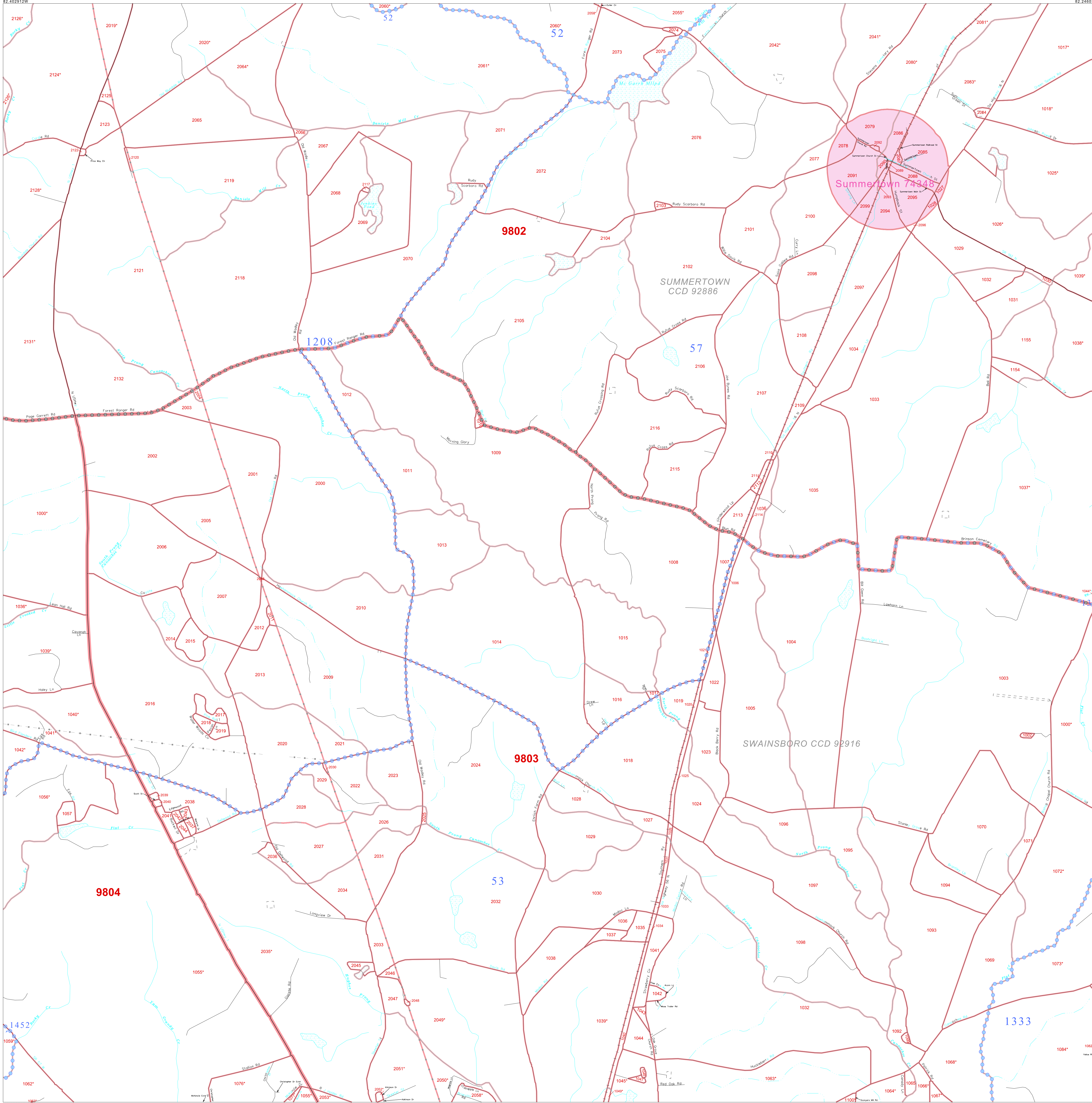


P.L. 94-171 COUNTY BLOCK MAP (CENSUS 2000)

32 765867N  
82 402912W

32 765867N  
82 240037W



**GEOGRAPHIC AREAS LEGEND**

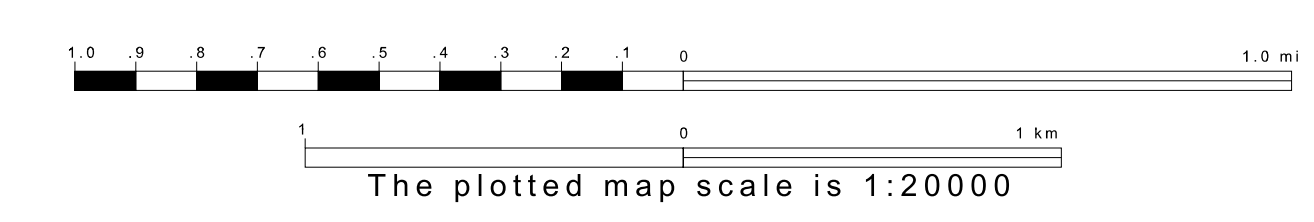
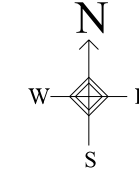
SYMBOL	NAME	STYLE
☆☆☆☆☆	INTERNATIONAL	
////	AIR (State)	
	STATE	
▣	COUNTY	
○	CENSUS COUNTY DIV.	
○	Consolidated City	
■	Incorporated Place	
■	Census Designated Place	
---	Corporate Offset Boundary	
●●●●●	Voting District	
▬	Census Tract	
▬	BLOCK	

Mosaic  Inset  Out Area

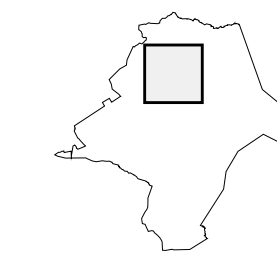
Abbreviation Reference: AIR = American Indian Reservation  
 1 A \* following a VTD code indicates an actual voting district. Its absence indicates that the VTD is a pseudo voting district or no information is available as to its status.  
 2 A \* \* following a block number indicates that the block number is repeated elsewhere in the block.

32 833019N  
82 402912W

32 833019N  
82 240037W



Sheet Location within County



Key to Adjacent Sheets

1	2	3
4	5	6
9	10	11

ST: Georgia (13)  
 COU: Emanuel (107)  
 SHEET 5 OF 18 PARENT SHEETS



All legal boundaries and names are as of January 1, 2000. The boundaries shown on this map are for Census Bureau statistical data collection and tabulation purposes only; their depiction and designation for statistical purposes does not constitute a determination of jurisdictional authority or rights of ownership or entitlement. U.S. DEPARTMENT OF COMMERCE Economics and Statistics Administration U.S. Census Bureau