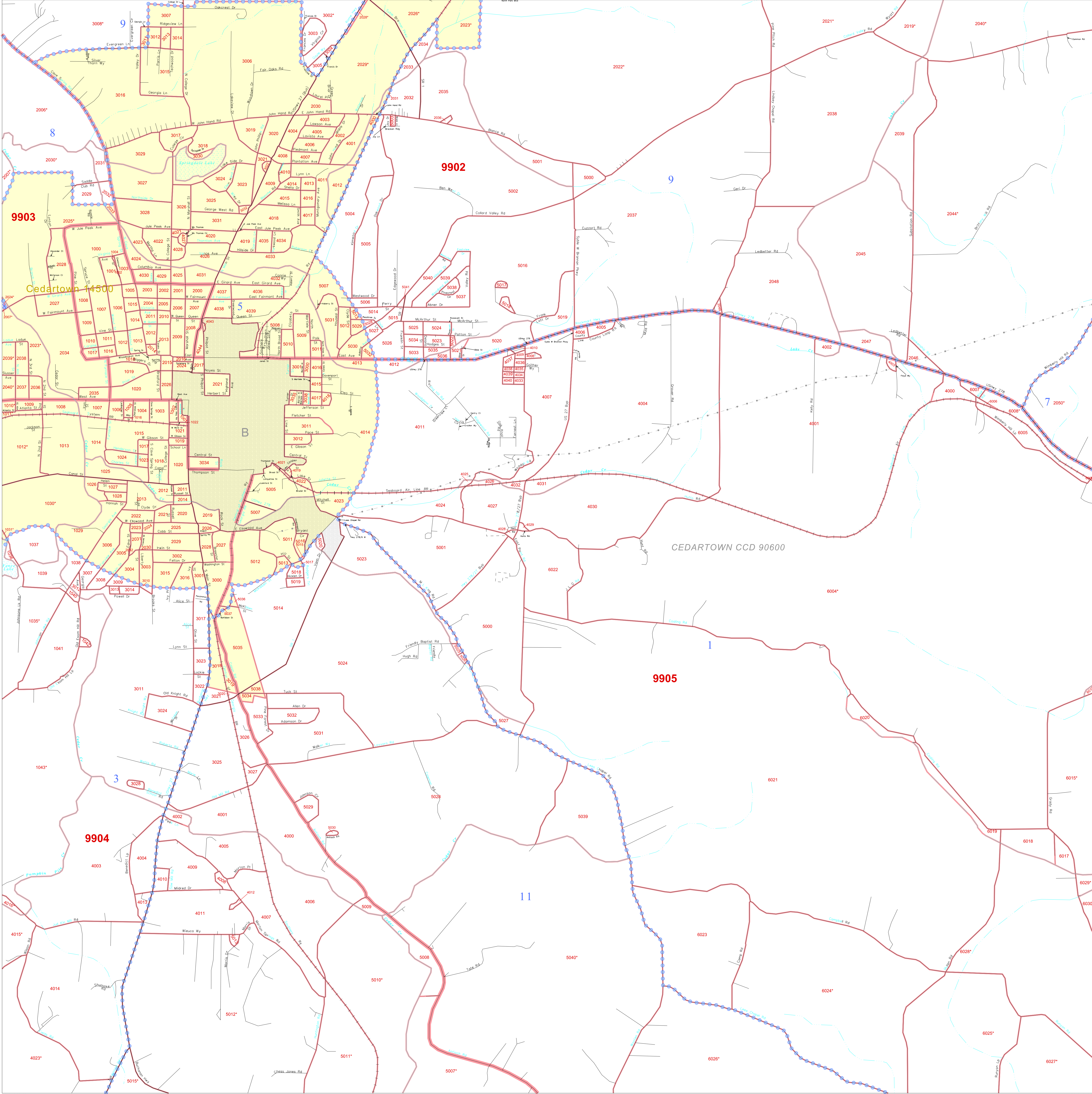


P. L. 94-171 COUNTY BLOCK MAP (CENSUS 2000)

34 041446N  
85.271959W

34 041446N  
85.172296W



GEOGRAPHIC AREAS LEGEND

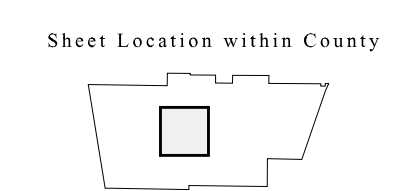
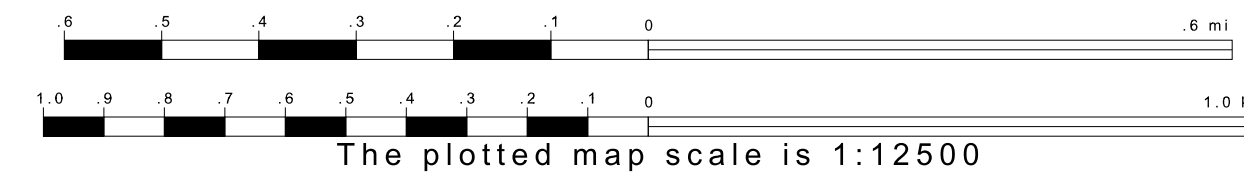
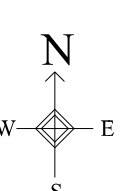
- | SYMBOL | NAME STYLE                              |
|--------|---|
| ☆☆☆☆☆  | INTERNATIONAL                           |
| ////// | AIR (State)                             |
|        | STATE                                   |
| ■■■■■  | COUNTY                                  |
| ○○○○○  | CENSUS COUNTY DIV.<br>Consolidated City |
| ■      | Incorporated Place                      |
| ■      | Census Designated Place                 |
| .....  | Corporate Offset Boundary               |
| .....  | Voting District                         |
| ———    | Census Tract                            |
| ———    | BLOCK <sup>2</sup>                      |

Mosaic:  Inset  Out Area

Abbreviation Reference: AIR = American Indian Reservation  
 1 A " " following a VTD code indicates an actual voting district. Its absence indicates that the VTD is a pseudo voting district or no information is available as to its status.  
 2 A " " following a block number indicates that the block number is repeated elsewhere in the block.

33 958435N  
85.271959W


33 958435N  
85.172296W



Key to Adjacent Sheets

|    |    |    |
|----|----|----|
| 2  | 3  | 4  |
| 8  | 9  | 10 |
| 14 | 15 | 16 |

ST: Georgia (13)  
 COU: Polk (233)  
 SHEET 9 OF 17 PARENT SHEETS



All legal boundaries and names are as of January 1, 2000.  
 The boundaries shown on this map are for Census Bureau statistical data collection and tabulation purposes only; their depiction and designation for statistical purposes does not constitute a determination of jurisdictional authority or rights of ownership or entitlement.  
 U.S. DEPARTMENT OF COMMERCE Economics and Statistics Administration U.S. Census Bureau