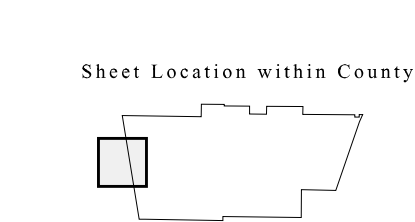
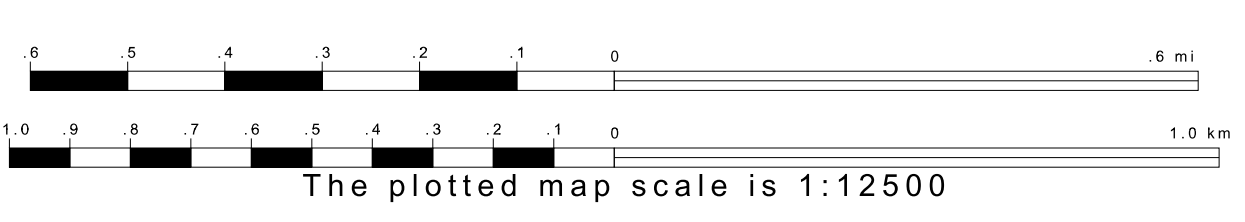
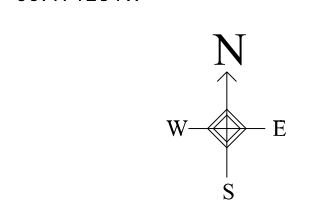
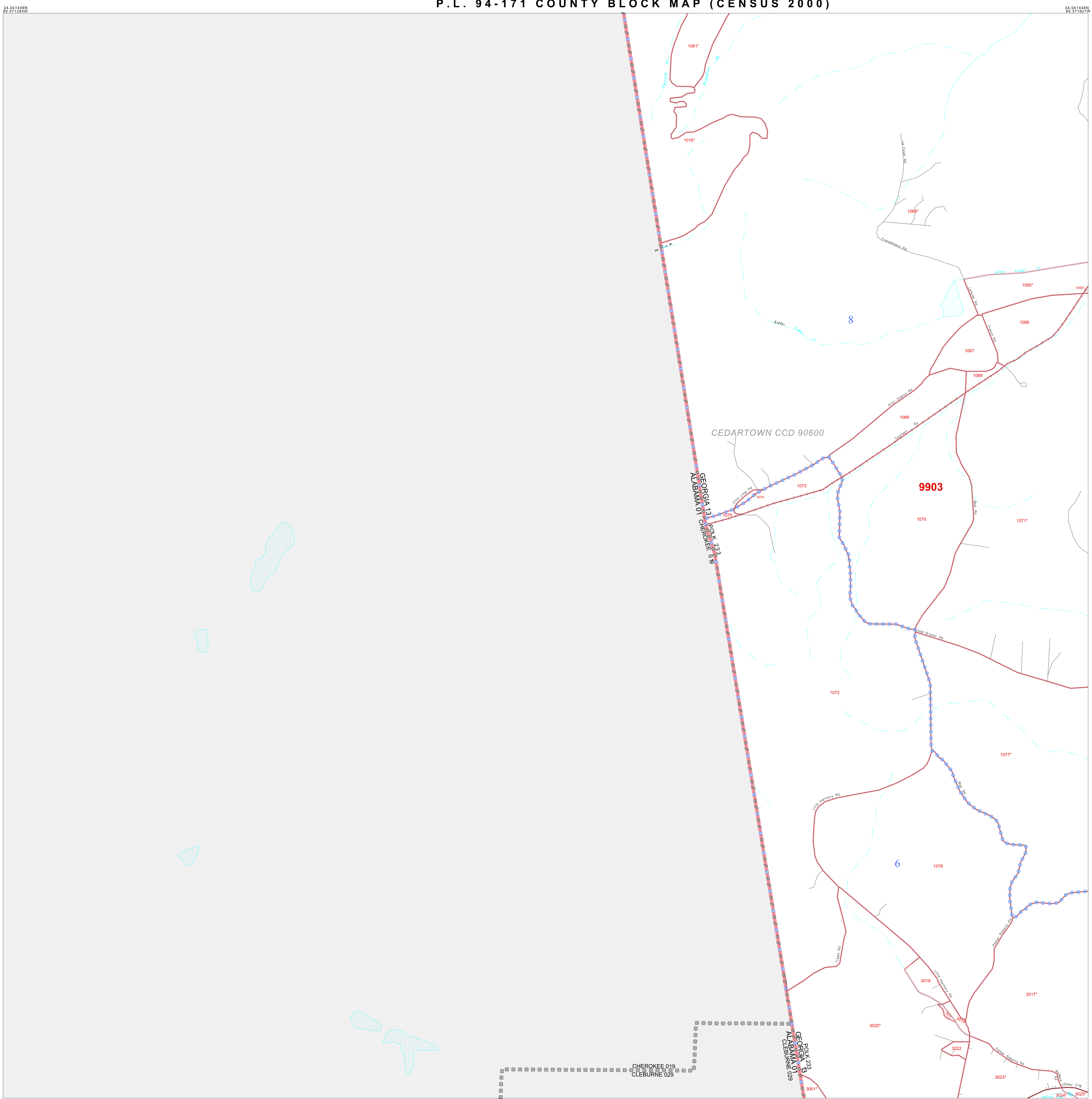


P.L. 94-171 COUNTY BLOCK MAP (CENSUS 2000)

**GEOGRAPHIC AREAS LEGEND**

SYMBOL	NAME STYLE
☆☆☆☆☆	INTERNATIONAL
//////	AIR (State)
#####	STATE
□□□□□	COUNTY
○○○○○	CENSUS COUNTY DIV. Consolidated City
■■■■■	Incorporated Place
■■■■■	Census Designated Place
.....	Corporate Offset Boundary
●●●●●	Voting District
———	Census Tract
———	BLOCK

Abbreviation Reference: AIR = American Indian Reservation  
 1 A "\*" following a VTD code indicates an actual voting district. Its absence indicates that the VTD is a pseudo voting district or no information is available as to its status.  
 2 A "\*" following a block number indicates that the block number is repeated elsewhere in the block.



Key to Adjacent Sheets

1	2
7	8
13	14

ST: Georgia (13)  
 COU: Polk (233)  
 SHEET 7 OF 17 PARENT SHEETS

All legal boundaries and names are as of January 1, 2000. The boundaries shown on this map are for Census Bureau statistical data collection and tabulation purposes only; their depiction and designation for statistical purposes does not constitute a determination of jurisdictional authority or rights of ownership or entitlement. U.S. DEPARTMENT OF COMMERCE Economics and Statistics Administration U.S. Census Bureau

