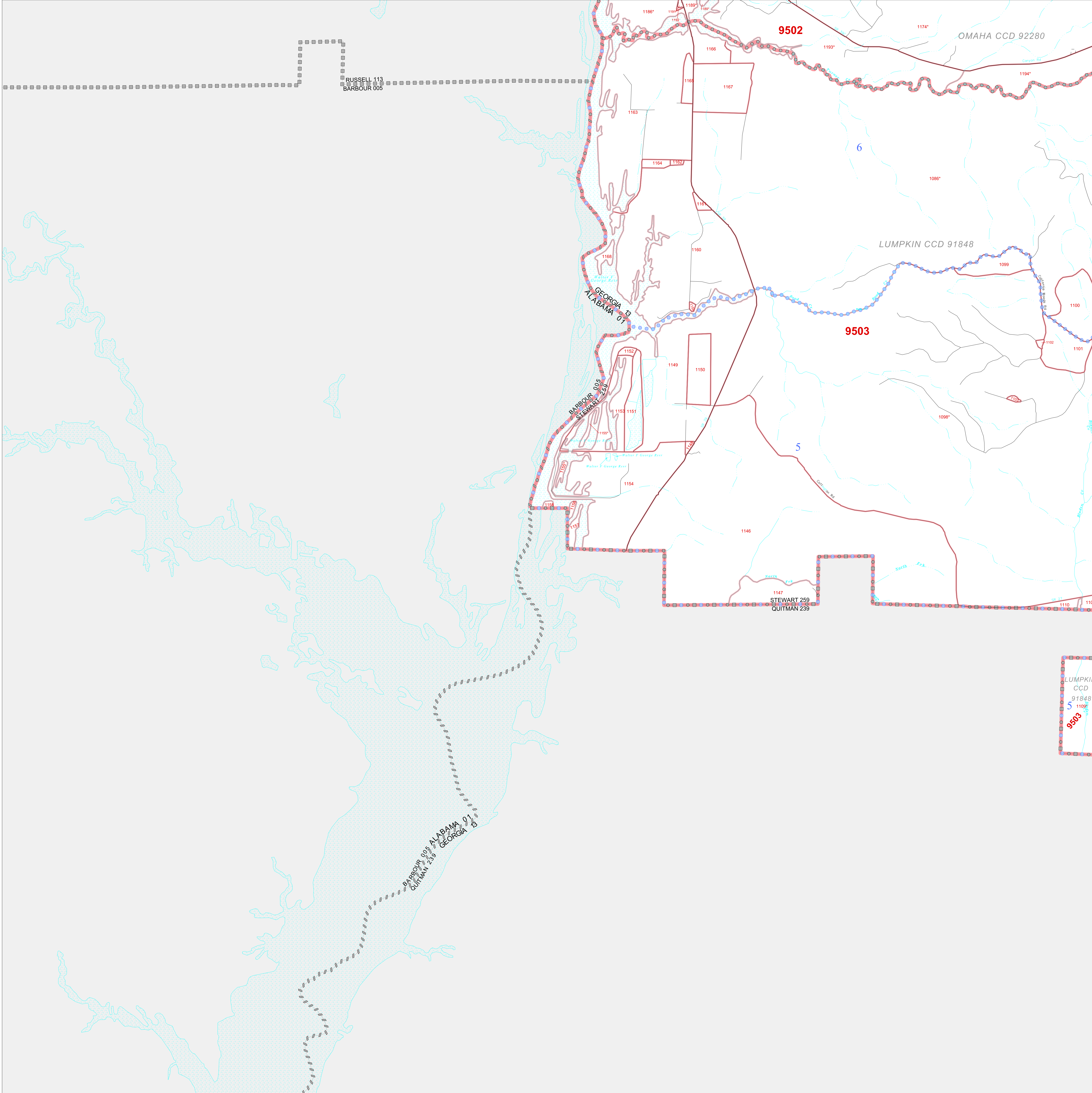


P. L. 94-171 COUNTY BLOCK MAP (CENSUS 2000)

32 076630N  
85 171540W

32 076630N  
84 366995W



GEOGRAPHIC AREAS LEGEND

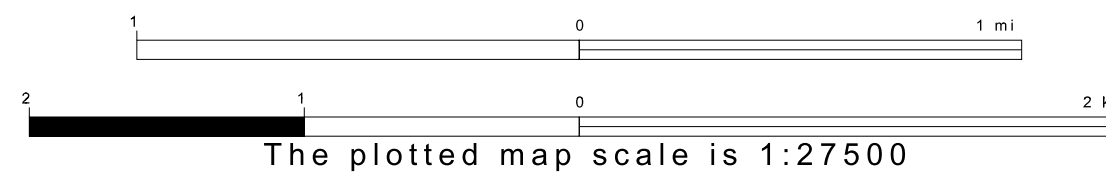
SYMBOL	NAME	STYLE
☆☆☆☆☆	INTERNATIONAL	
//////	AIR (State)	
	STATE	
▣▣▣▣▣	COUNTY	
○ ○ ○ ○ ○	CENSUS COUNTY DIV.	
○ ○ ○ ○ ○	Consolidated City	
■ ■ ■ ■ ■	Incorporated Place	
■ ■ ■ ■ ■	Census Designated Place	
.....	Corporate Offset Boundary	
● ● ● ● ●	Voting District	
—	Census Tract	
—	BLOCK <sup>2</sup>	

Mosaic:  Inset  Out Area

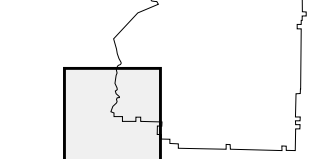
Abbreviation Reference: AIR = American Indian Reservation  
 1 A \* following a VTD code indicates an actual voting district. Its absence indicates that the VTD is a pseudo voting district or no information is available as to its status.  
 2 A \* \* following a block number indicates that the block number is repeated elsewhere in the block.

31 893850N  
85 171540W

31 893850N  
84 366995W



Sheet Location within County



Key to Adjacent Sheets

1	2
4	5

ST: Georgia (13)  
 COU: Stewart (259)  
 SHEET 4 OF 6 PARENT SHEETS

