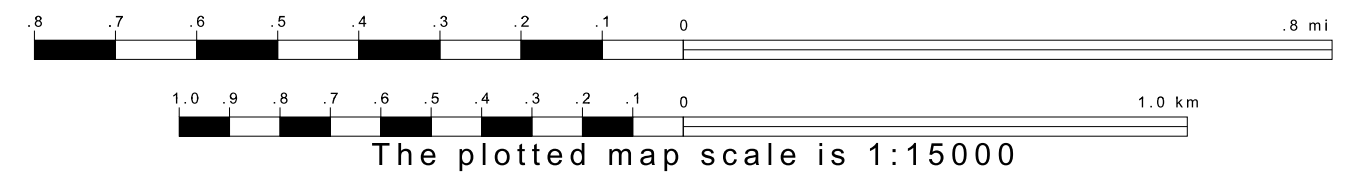
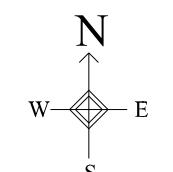


GEOGRAPHIC AREAS LEGEND

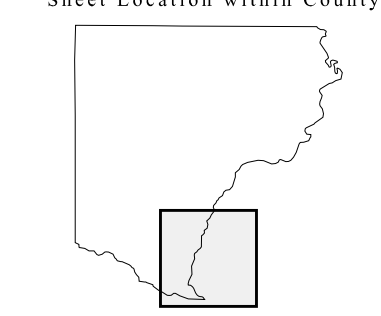
| SYMBOL  | NAME STYLE                              |
|---------|---|
| ☆☆☆☆    | INTERNATIONAL                           |
| ////    | AIR (State)                             |
| ////    | STATE                                   |
| ■ ■ ■ ■ | COUNTY                                  |
| ○ ○ ○ ○ | CENSUS COUNTY DIV.<br>Consolidated City |
| ■ ■ ■ ■ | Incorporated Place                      |
| ■ ■ ■ ■ | Census Designated Place                 |
| .....   | Corporate Offset Boundary               |
| .....   | Voting District                         |
| ———     | Census Tract                            |
| ———     | BLOCK <sup>2</sup>                      |

Boundary: Inset Out Area

Abbreviation Reference: AIR = American Indian Reservation  
1 A " " following a VTD code indicates an actual voting district. Its absence indicates that the VTD is a pseudo voting district or no information is available as to its status.  
2 A " " following a block number indicates that the block number is repeated elsewhere in the block.




Sheet Location within County



Key to Adjacent Sheets

|   |   |   |
|---|---|---|
| 4 | 5 | 6 |
| 7 | 8 |   |

ST: Georgia (13)  
COU: Forsyth (117)  
SHEET 8 OF 8 PARENT SHEETS



All legal boundaries and names are as of January 1, 2000. The boundaries shown on this map are for Census Bureau statistical data collection and tabulation purposes only; their depiction and designation for statistical purposes does not constitute a determination of jurisdictional authority or rights of ownership or entitlement. U.S. DEPARTMENT OF COMMERCE Economics and Statistics Administration U.S. Census Bureau