

P. L. 94-171 COUNTY BLOCK MAP (CENSUS 2000)

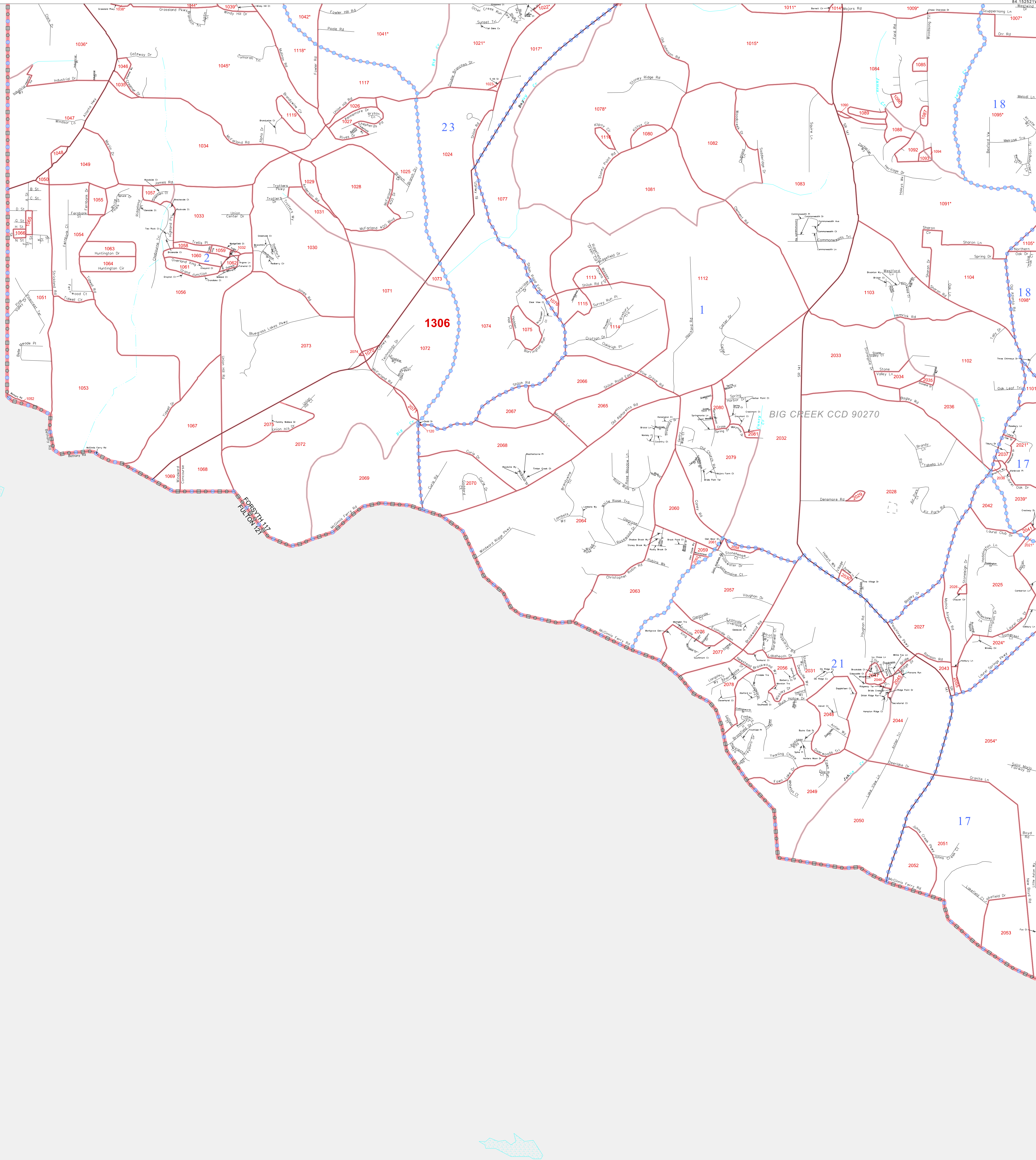
34 043627N  
84 272386W

34 043627N  
84 152521W

**GEOGRAPHIC AREAS LEGEND**

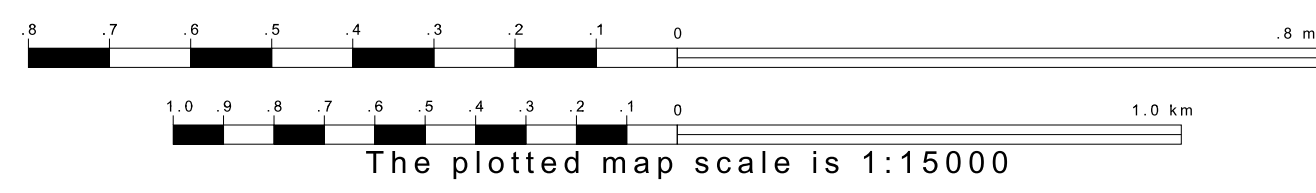
SYMBOL	NAME	STYLE
☆☆☆☆	INTERNATIONAL	
////	AIR (State)	
	STATE	
▣	COUNTY	
○	CENSUS COUNTY DIV.	
○	Consolidated City	
■	Incorporated Place	
■	Census Designated Place	
—	Corporate Offset Boundary	
⋯	Voting District	
—	Census Tract	
—	BLOCK <sup>2</sup>	

Abbreviation Reference: AIR = American Indian Reservation  
 1 A \* following a VTD code indicates an actual voting district. Its absence indicates that the VTD is a pseudo voting district or no information is available as to its status.  
 2 A \* \* following a block number indicates that the block number is repeated elsewhere in the block.

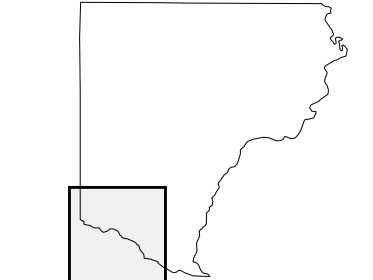


34 043627N  
84 272386W

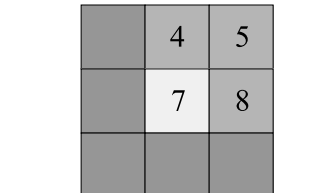
34 043627N  
84 152521W



Sheet Location within County



Key to Adjacent Sheets



ST: Georgia (13)  
 COU: Forsyth (117)  
 SHEET 7 OF 8 PARENT SHEETS

