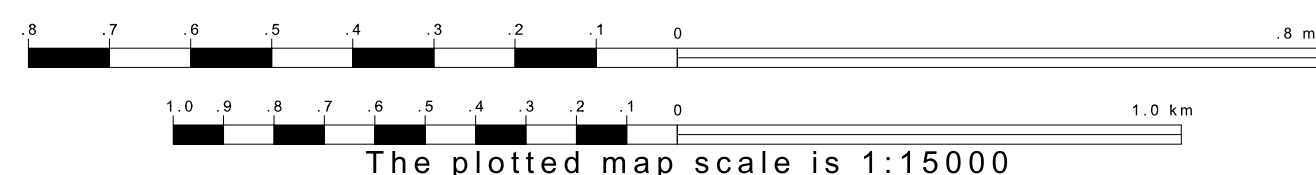
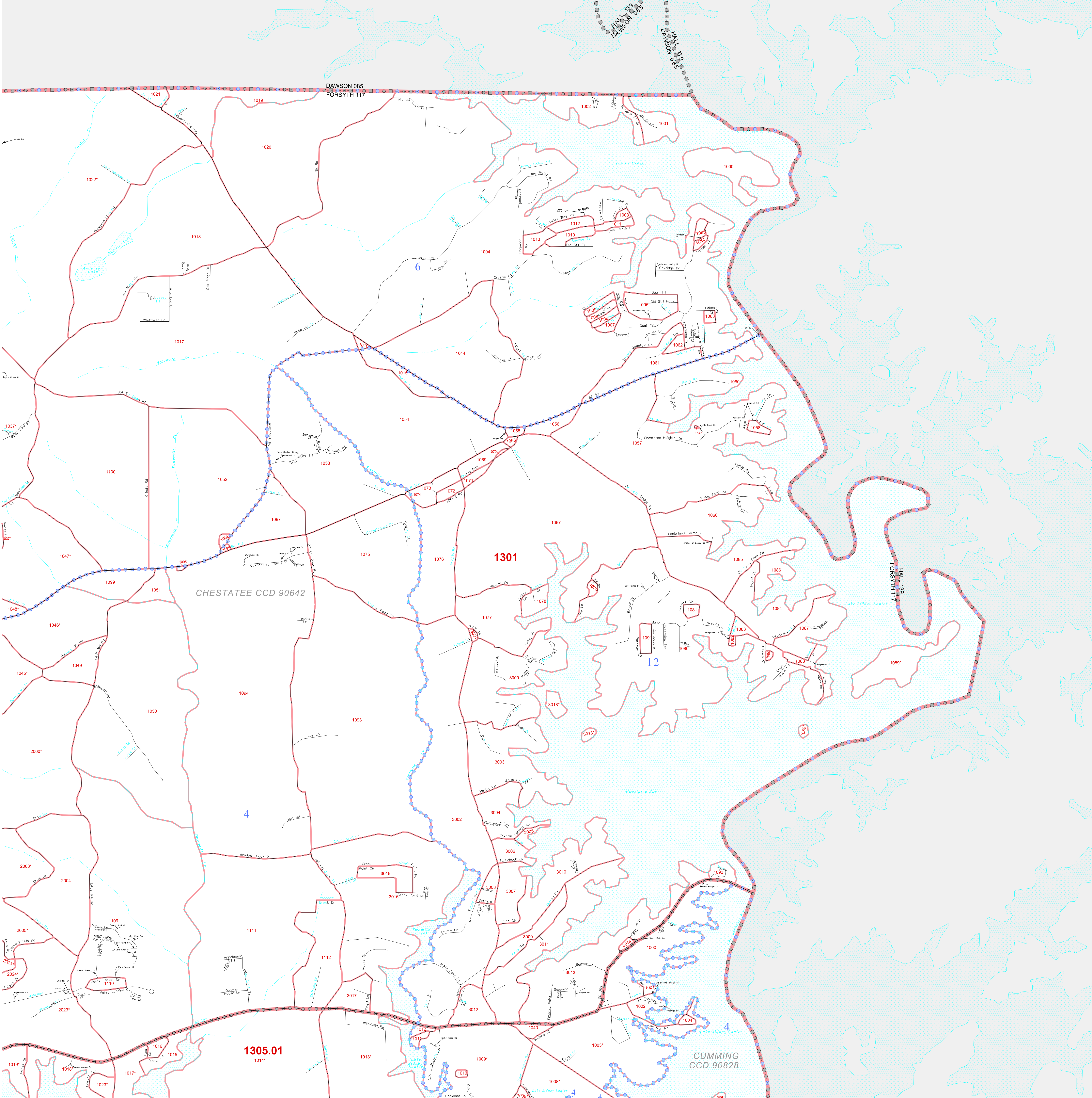


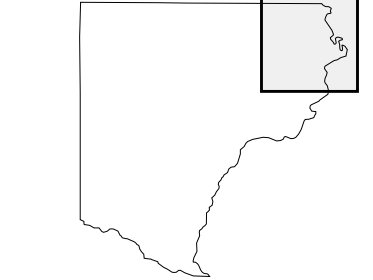
GEOGRAPHIC AREAS LEGEND

| SYMBOL | NAME STYLE |
|---------|-----------------------------------------|
| ☆☆☆☆ | INTERNATIONAL |
| //// | AIR (State) |
| //// | STATE |
| ■ ■ ■ ■ | COUNTY |
| ○ ○ ○ ○ | CENSUS COUNTY DIV. Consolidated City |
| ■ ■ ■ ■ | Incorporated Place |
| ■ ■ ■ ■ | Census Designated Place |
| | Corporate Offset Boundary |
| ● ● ● ● | Voting District |
| — | Census Tract |
| — | BLOCK ² |

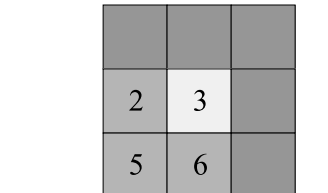
Abbreviation Reference: AIR = American Indian Reservation
 1 A * following a VTD code indicates an actual voting district. Its absence indicates that the VTD is a pseudo voting district or no information is available as to its status.
 2 A * * following a block number indicates that the block number is repeated elsewhere in the block.



Sheet Location within County



Key to Adjacent Sheets



ST: Georgia (13)
 COU: Forsyth (117)
 SHEET 3 OF 8 PARENT SHEETS

