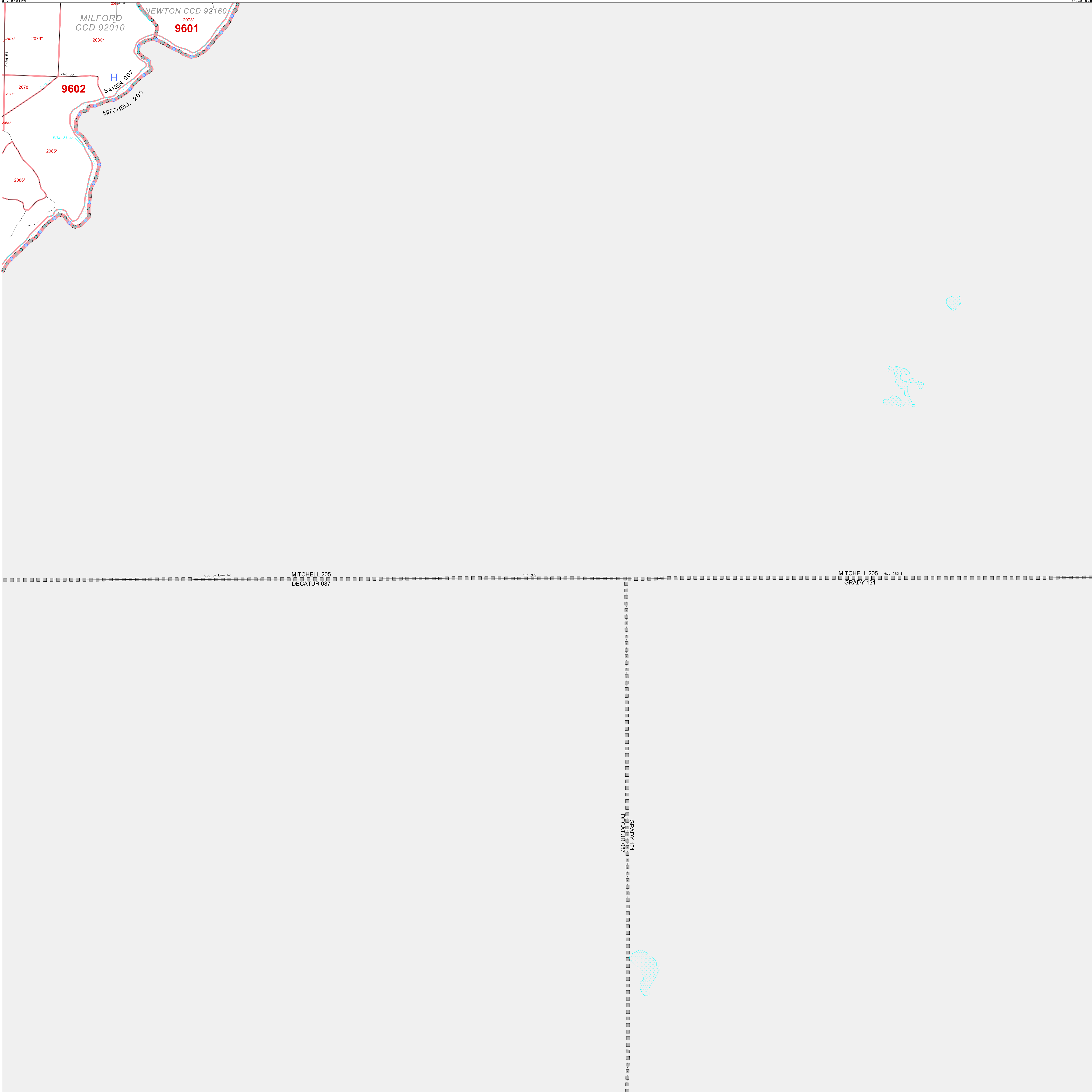


P.L. 94-171 COUNTY BLOCK MAP (CENSUS 2000)

31 175225N
84 497619W

31 175225N
84 284929W



GEOGRAPHIC AREAS LEGEND

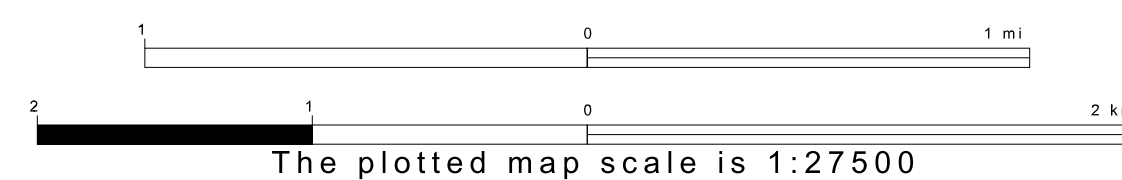
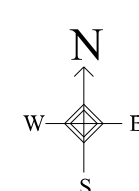
SYMBOL	NAME STYLE
☆☆☆☆	INTERNATIONAL
////	AIR (State)
////	STATE
■ ■ ■ ■	COUNTY
○ ○ ○ ○	CENSUS COUNTY DIV.
○ ○ ○ ○	Consolidated City
■ ■ ■ ■	Incorporated Place
■ ■ ■ ■	Census Designated Place
.....	Corporate Offset Boundary
.....	Voting District
.....	Census Tract
.....	BLOCK ²

Mosaic
 Inset
 Out Area

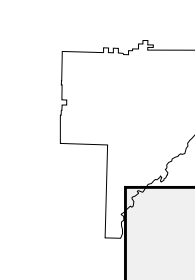
Abbreviation Reference: AIR = American Indian Reservation
 1 A " " following a VTD code indicates an actual voting district. Its absence indicates that the VTD is a pseudo voting district or no information is available as to its status.
 2 A " " following a block number indicates that the block number is repeated elsewhere in the block.

30 992521N
84 497619W

30 992521N
84 284929W



Sheet Location within County



Key to Adjacent Sheets

4	5	6
7	8	

ST: Georgia (13)
 COU: Baker (007)
 SHEET 8 OF 8 PARENT SHEETS

