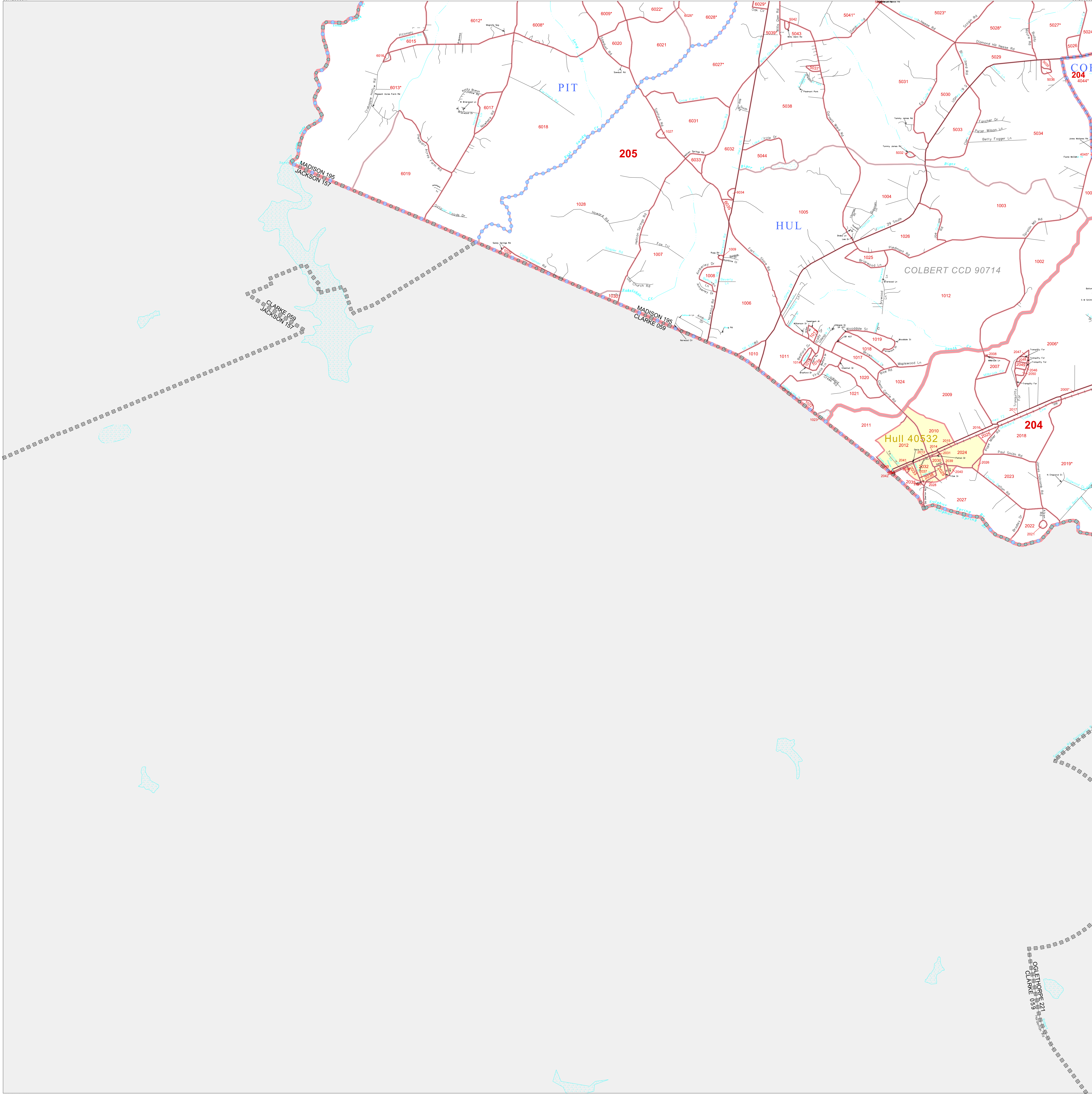


P. L. 94-171 COUNTY BLOCK MAP (CENSUS 2000)

34 06985N
83 42906W

34 06985N
83 26932W



GEOGRAPHIC AREAS LEGEND

SYMBOL	NAME STYLE
☆☆☆☆	INTERNATIONAL
////	AIR (State)
////	STATE
▣	COUNTY
▣	CENSUS COUNTY DIV. Consolidated City
■	Incorporated Place
■	Census Designated Place
.....	Corporate Offset Boundary
.....	Voting District
.....	Census Tract
.....	BLOCK ²

Map **Inset** **Out Area**

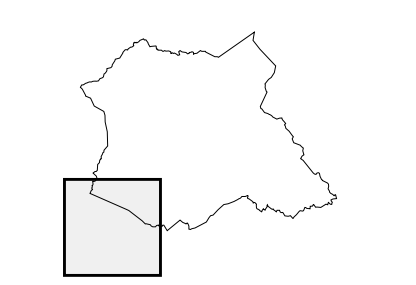
Abbreviation Reference: AIR = American Indian Reservation
 1 A " " following a VTD code indicates an actual voting district. Its absence indicates that the VTD is a pseudo voting district or no information is available as to its status.
 2 A " " following a block number indicates that the block number is repeated elsewhere in the block.

33 93707N
83 42906W

33 93707N
83 26932W




Sheet Location within County



Key to Adjacent Sheets



ST: Georgia (13)
 COU: Madison (195)
 SHEET 7 OF 9 PARENT SHEETS



All legal boundaries and names are as of January 1, 2000. The boundaries shown on this map are for Census Bureau statistical data collection and tabulation purposes only; their depiction and designation for statistical purposes does not constitute a determination of jurisdictional authority or rights of ownership or entitlement. U.S. DEPARTMENT OF COMMERCE Economics and Statistics Administration U.S. Census Bureau