

P. L. 94-171 COUNTY BLOCK MAP (CENSUS 2000)

34 335514N  
83 109837W

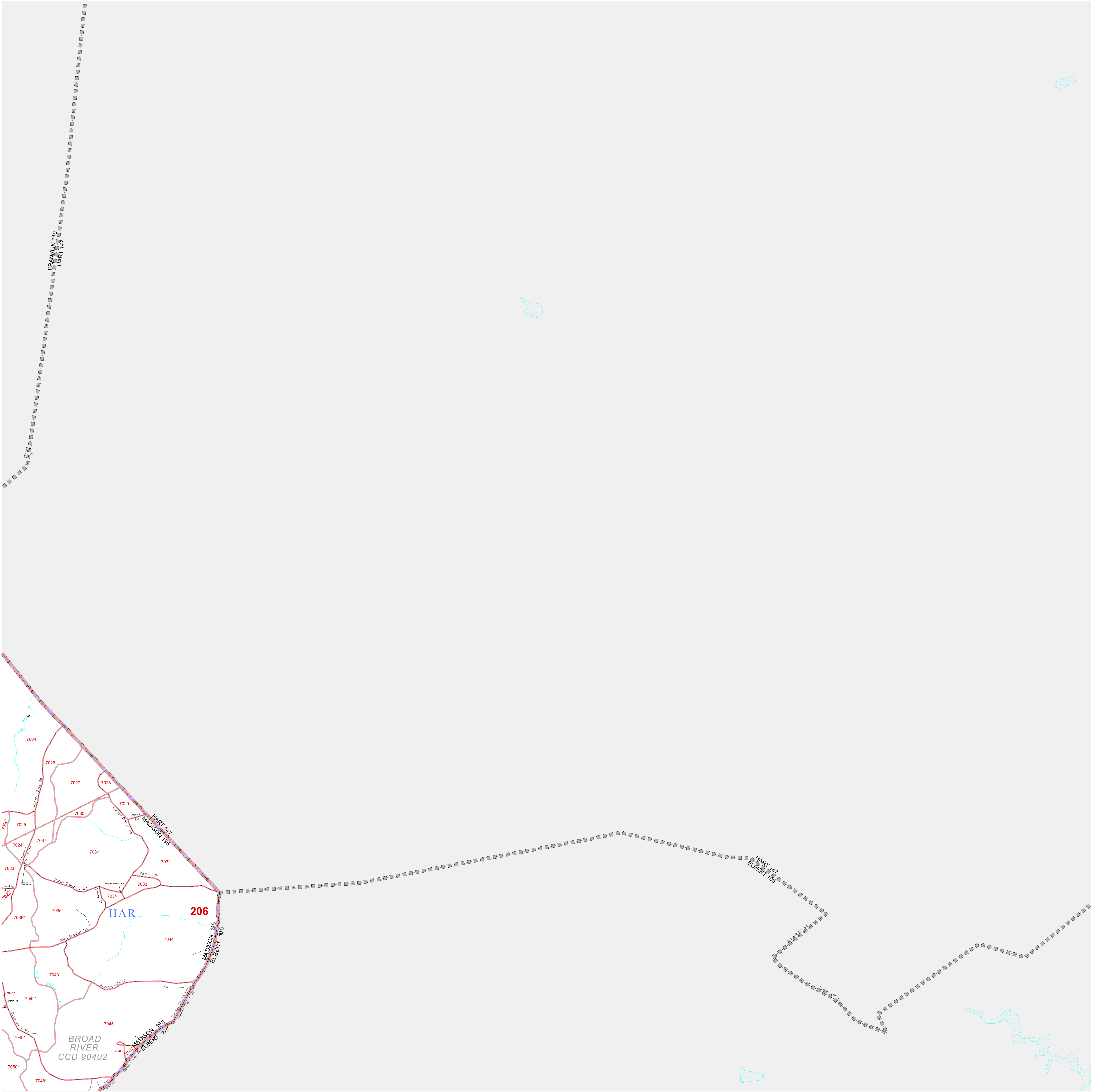
34 335514N  
82 949921W

**GEOGRAPHIC AREAS LEGEND**

SYMBOL	NAME STYLE
☆☆☆☆	INTERNATIONAL
////	AIR (State)
////	STATE
■ ■ ■ ■	COUNTY
○ ○ ○ ○ ○	CENSUS COUNTY DIV. Consolidated City
■ ■ ■ ■ ■	Incorporated Place
■ ■ ■ ■ ■	Census Designated Place
.....	Corporate Offset Boundary
.....	Voting District
—	Census Tract
—	BLOCK

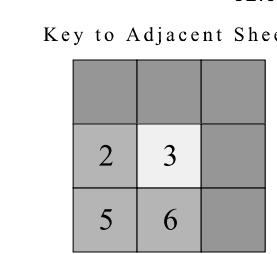
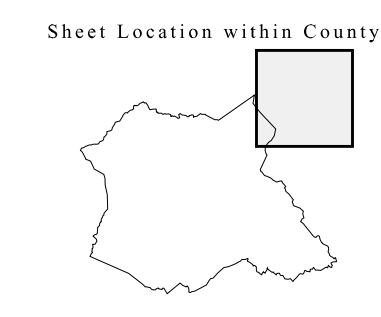
Mooted  
 Inset  
 Out Area

Abbreviation Reference: AIR = American Indian Reservation  
 1 A \* following a VTD code indicates an actual voting district. Its absence indicates that the VTD is a pseudo voting district or no information is available as to its status.  
 2 A \* \* following a block number indicates that the block number is repeated elsewhere in the block.



34 202699N  
83 109837W

34 202699N  
82 949921W



ST: Georgia (13)  
 COU: Madison (195)  
 SHEET 3 OF 9 PARENT SHEETS

All legal boundaries and names are as of January 1, 2000. The boundaries shown on this map are for Census Bureau statistical data collection and tabulation purposes only; their depiction and designation for statistical purposes does not constitute a determination of jurisdictional authority or rights of ownership or entitlement. U.S. DEPARTMENT OF COMMERCE Economics and Statistics Administration U.S. Census Bureau

