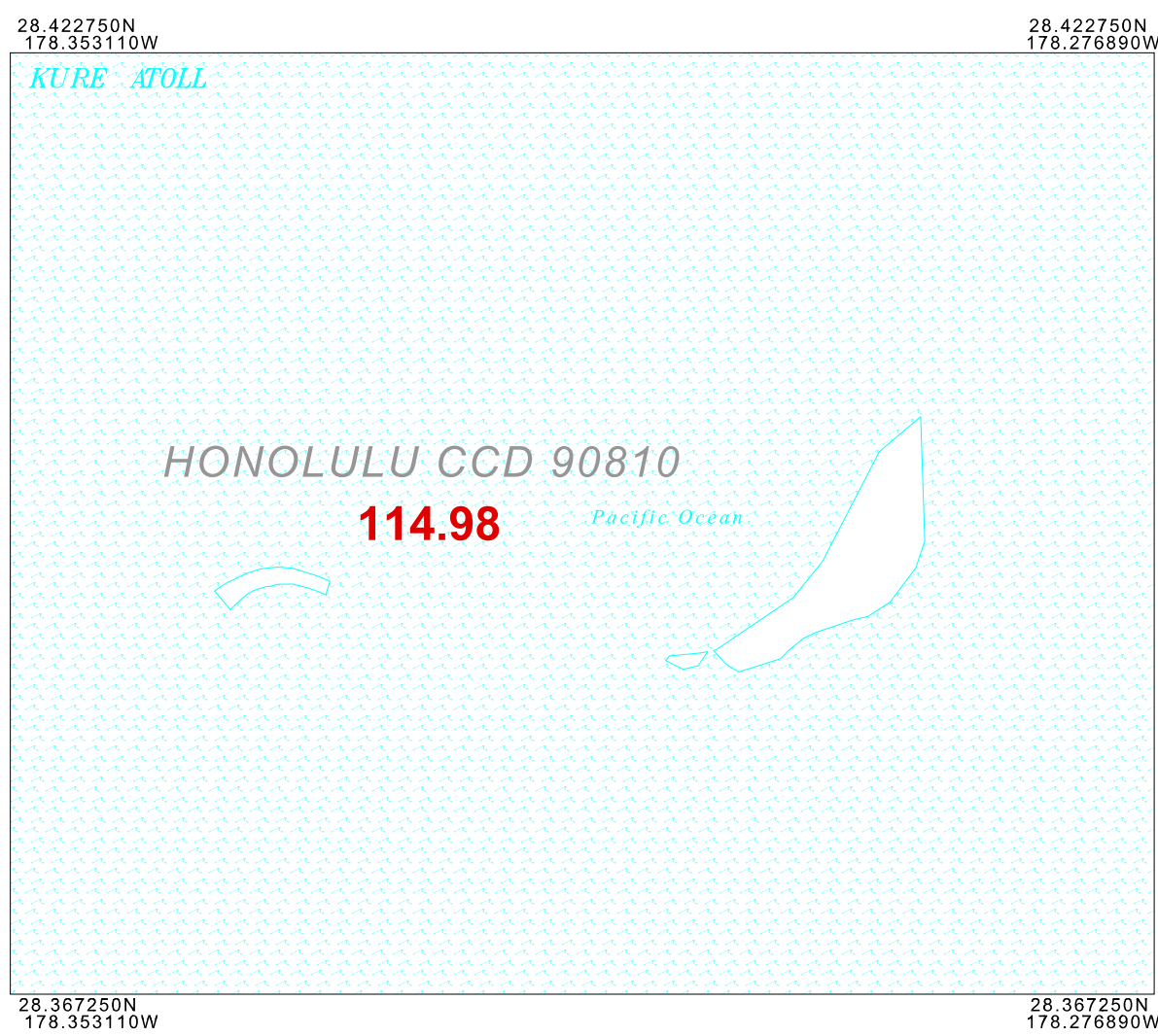


CENSUS TRACT OUTLINE MAP (CENSUS 2000)

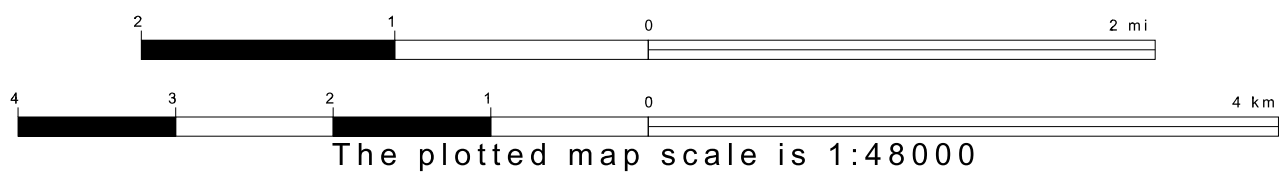
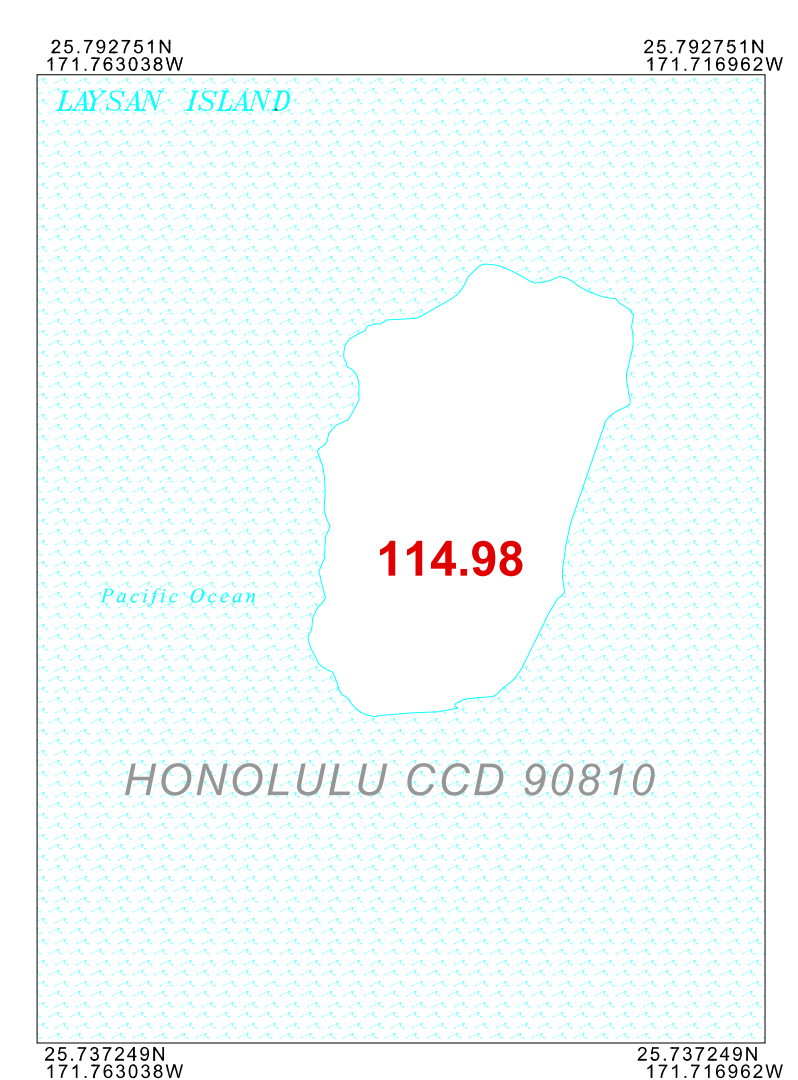
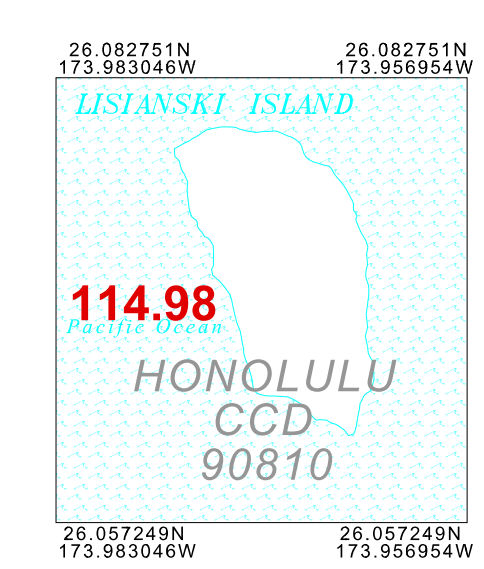
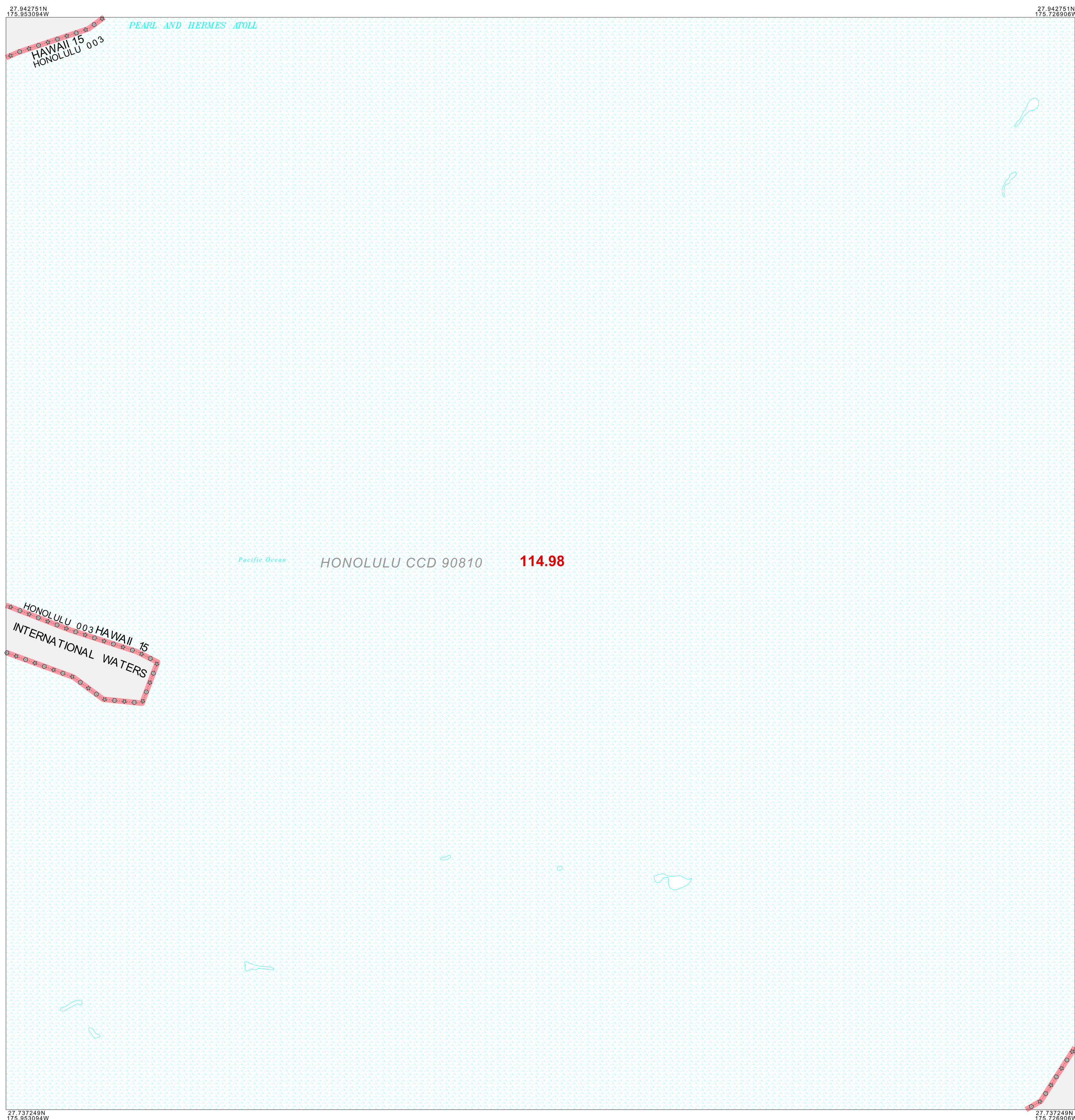


ABBREVIATED LEGEND	
SYMBOL	NAME STYLE
☆☆☆☆	INTERNATIONAL
☆☆☆☆☆	Hawaiian Home Land
#####	STATE
####	COUNTY
○○○○○○	CENSUS COUNTY DIV.
○○○○○○	Consolidated City
■■■■■	Incorporated Place
■■■■■	Census Designated Place
■■■■■	Census Tract

FEATURES	
All Roads	Stream/Shoreline
Railroad	Intermittent Stream
Play/Park Line	River/Lake
Physical Feature	Glacier
Navigable Boundary	

Military

- HAWAIIAN HOMELAND NAMES
- H5006 Auwailimu-Kalawahine-Kewalo-Papakolea
 - H5081 Kapalama
 - H5083 Kapolei
 - H5136 Luahalaie
 - H5151 Moliili
 - H5161 Nanakuli
 - H5211 Shafter Flats
 - H5226 Waiānae
 - H5271 Waimanalo



ST: Hawaii (15)
 COU: Honolulu (003)
 SHEET 11 OF 12 PARENT SHEETS

