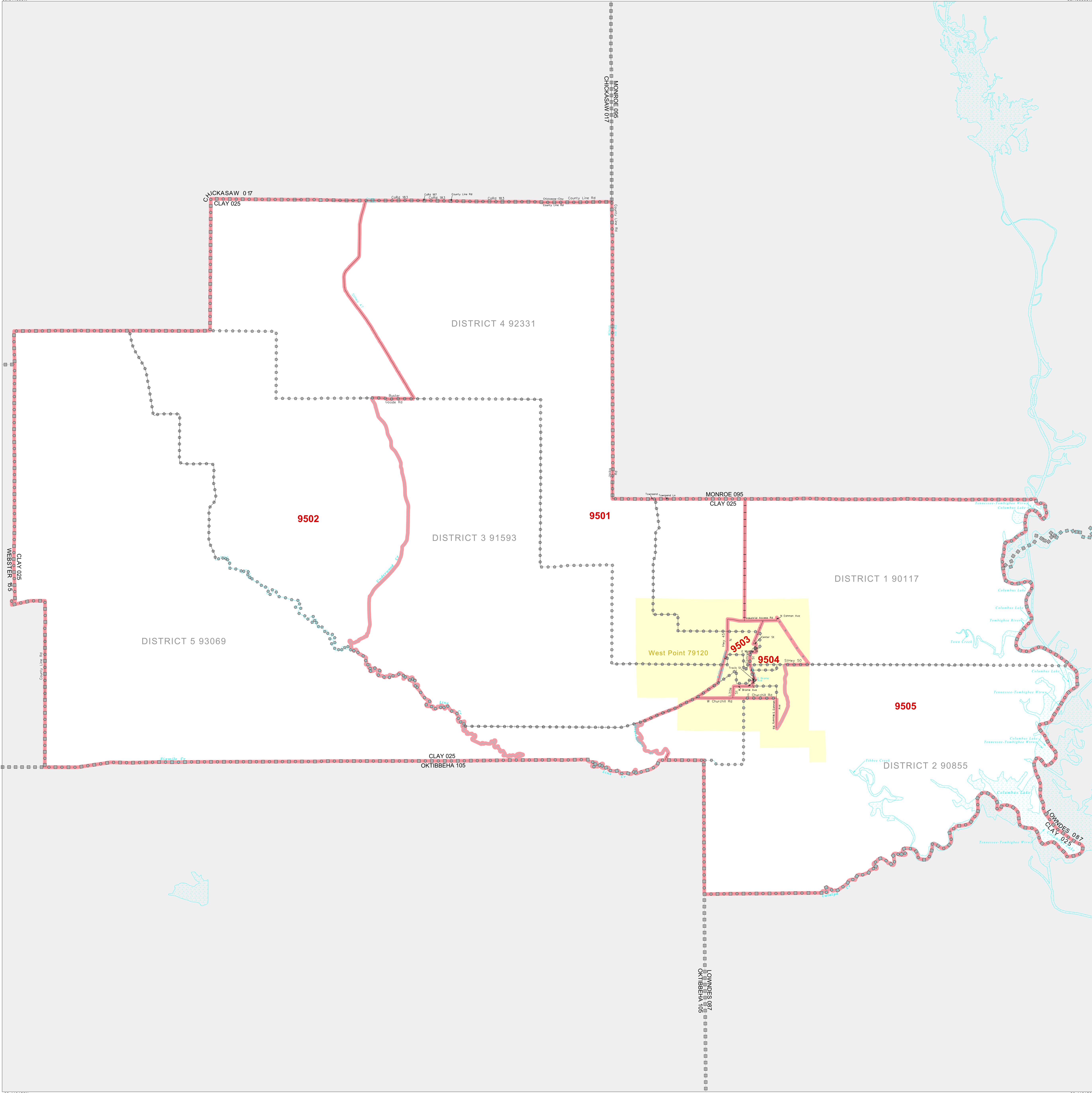


# CENSUS TRACT OUTLINE MAP (CENSUS 2000)

33 890385N  
89 041099W

33 890385N  
89 041099W



### ABBREVIATED LEGEND

SYMBOL	NAME STYLE
*****	INTERNATIONAL
*****	AIR (FEDERAL)
*****	Trust Land
*****	OTSA / TDSA
*****	TRIBAL SUBDIVISION
*****	AIR (State)
*****	SDA/SA
*****	STATE
*****	COUNTY
*****	MINOR CIVIL DIV'
*****	Consolidated City
*****	Incorporated Place'
*****	Census Designated Place'
*****	Census Tract

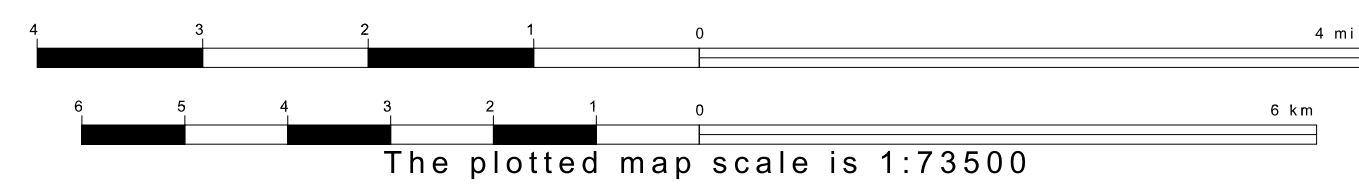
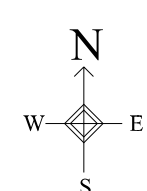
Abbreviation Reference: AIR = American Indian Reservation; Trust Land = OTF-Reservation Trust Land; OTSA = Oklahoma Tribal Statistical Area; TDSA = Tribal Designated Statistical Area; Tribal Subdivision = American Indian Tribal Subdivision; SDA/SA = State Designated American Indian Statistical Area

1. A "\*" following a place name indicates that the place is contiguous with a MCD. A "-" indicates that the place is also a false MCD. In both cases, the MCD name is shown only when it differs from the place name.

FEATURES	FEATURES
All Roads	Stream/Shellline
Railroad	Intermittent Stream
Place/Place Line	River/Lake
Physical Feature	Glacier
Navigable Boundary	

33 419156N  
89 041099W

33 419156N  
89 041099W



ST: Mississippi (28)  
 COU: Clay (025)  
 SHEET 1 OF 1 PARENT SHEET

