

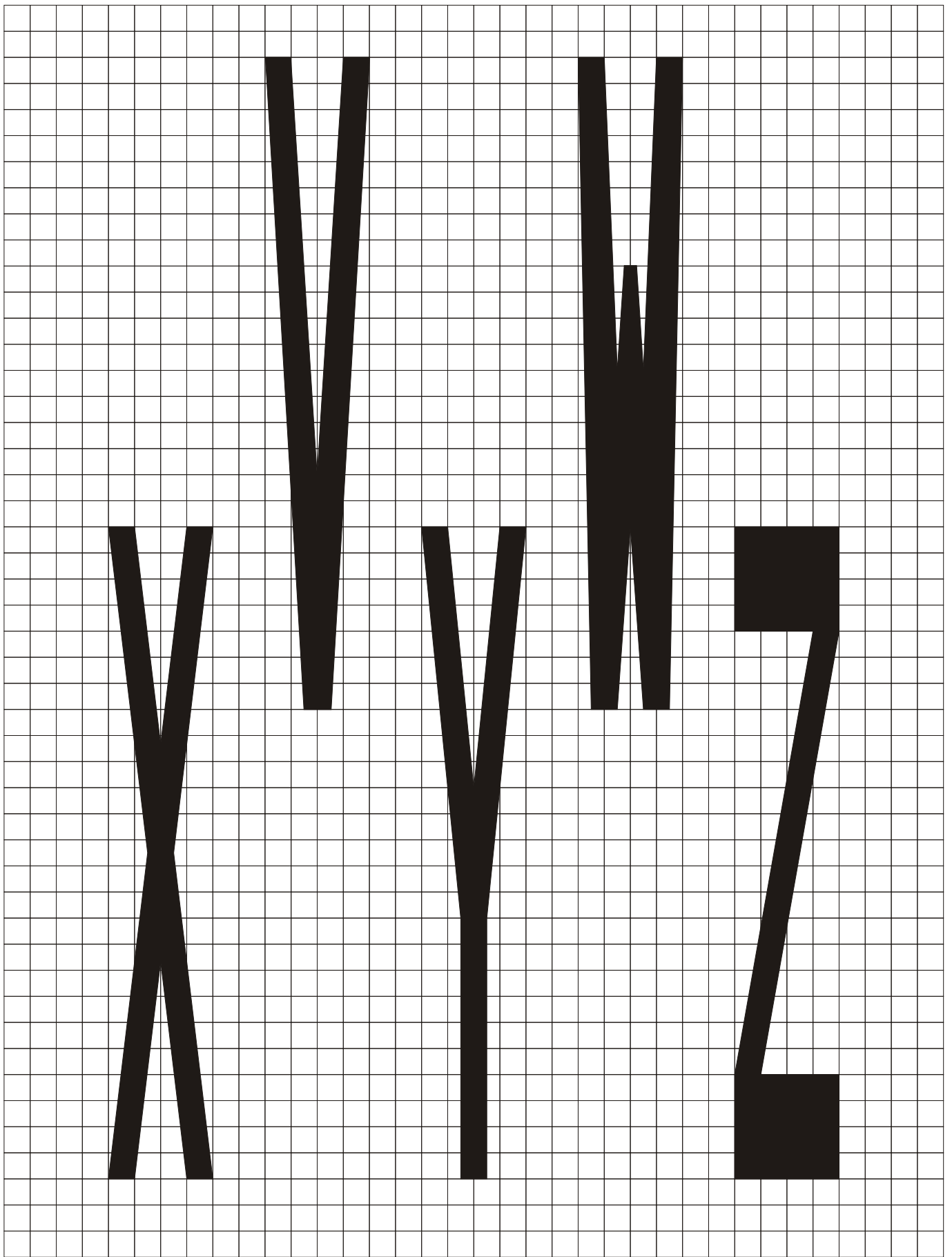



CADBE

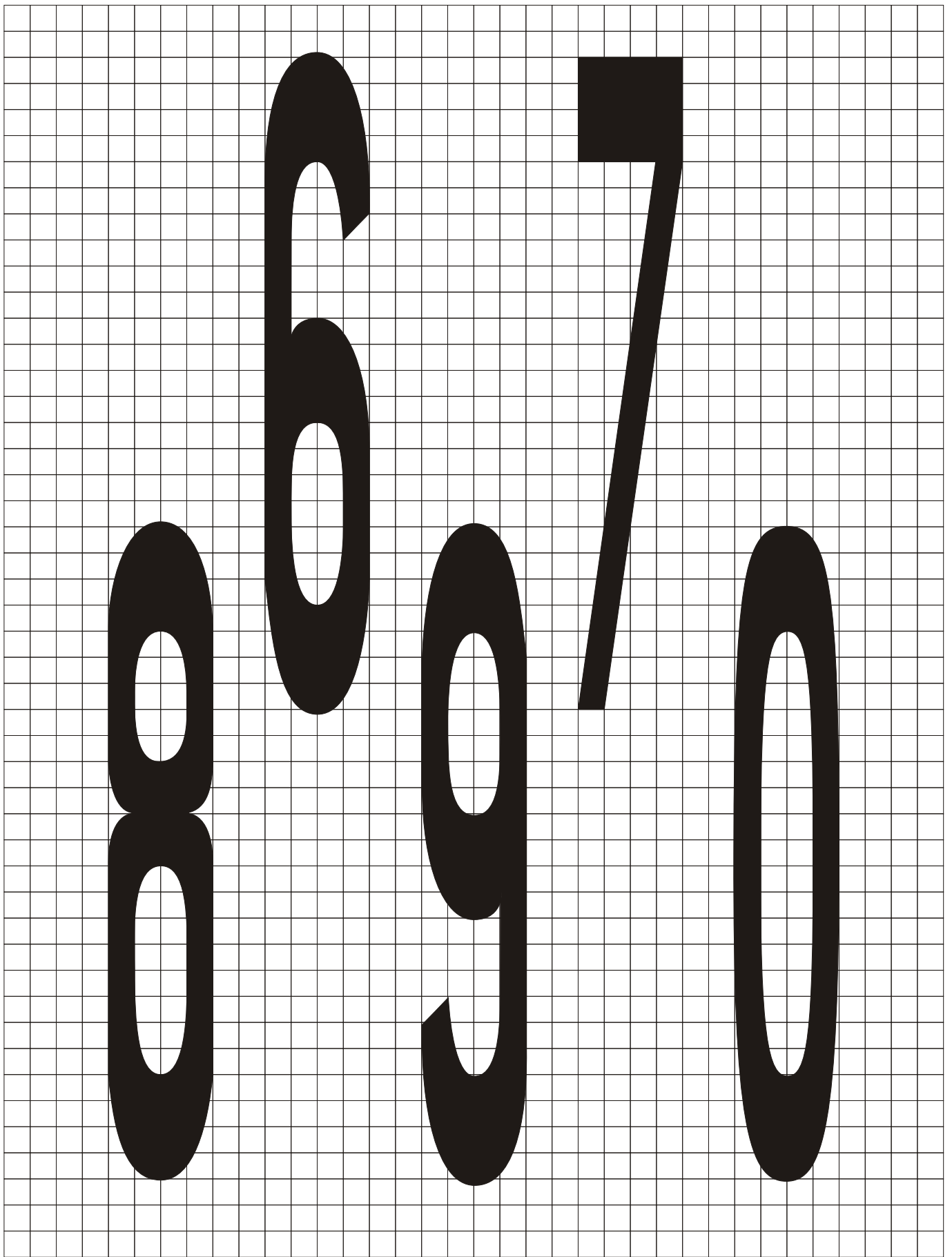







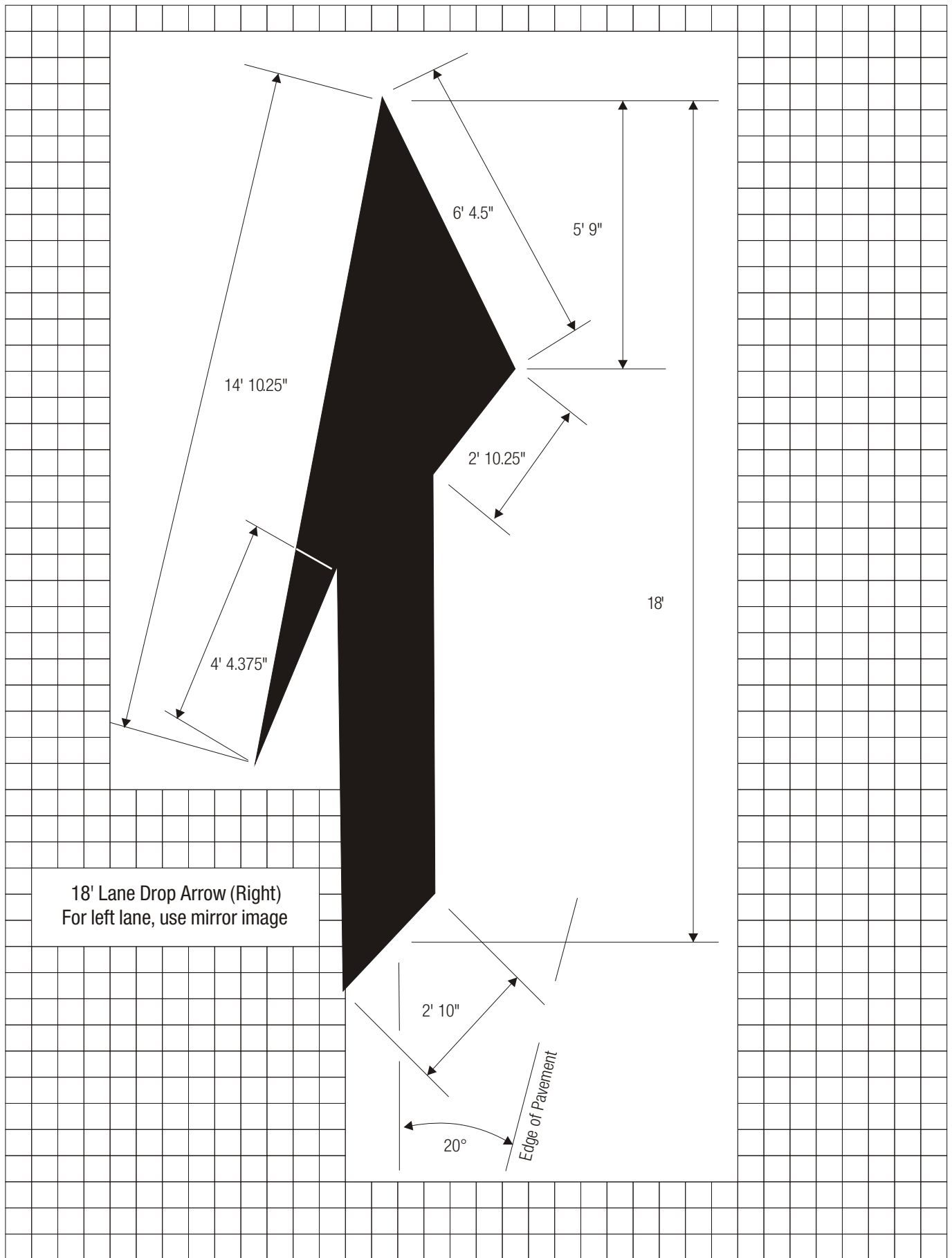


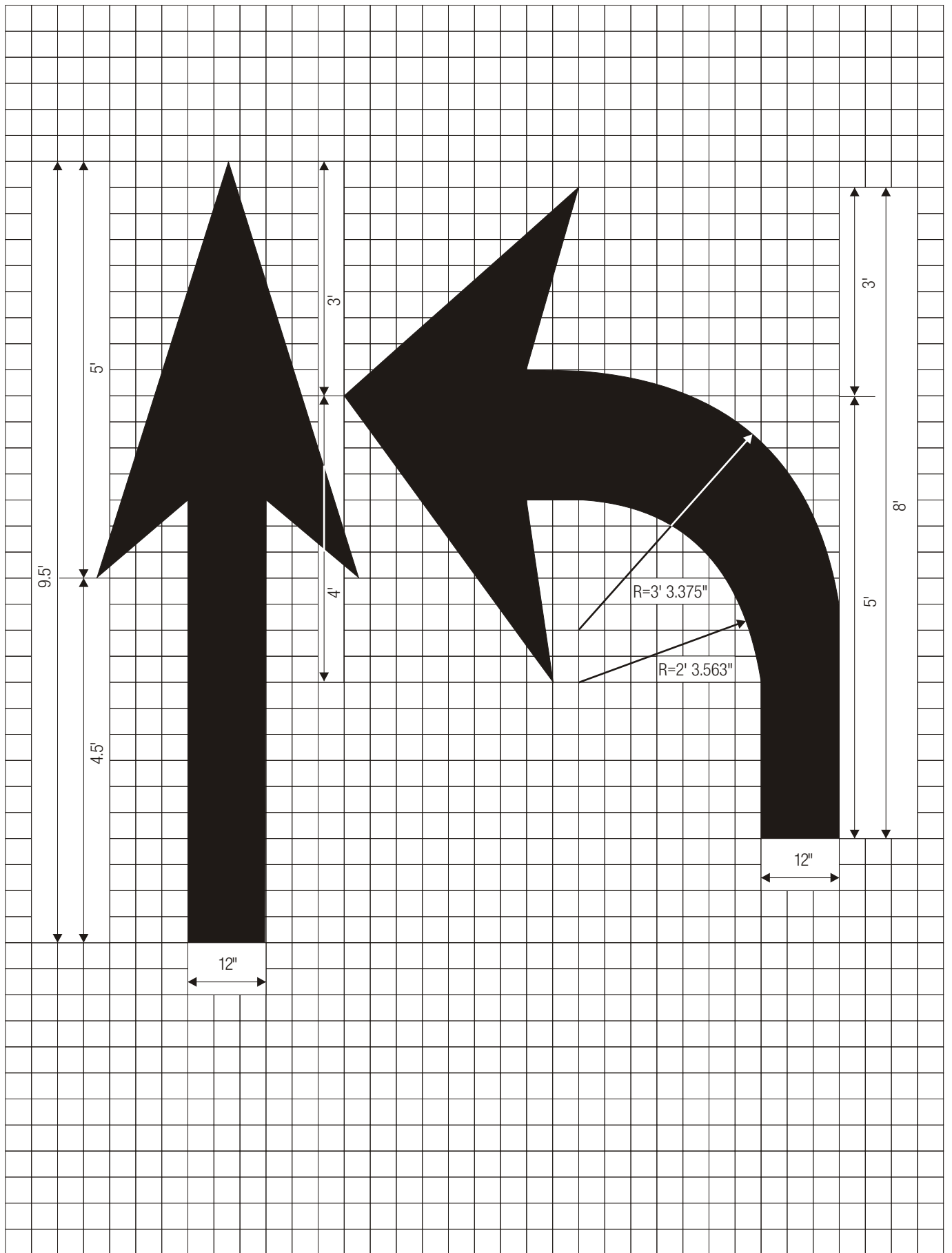




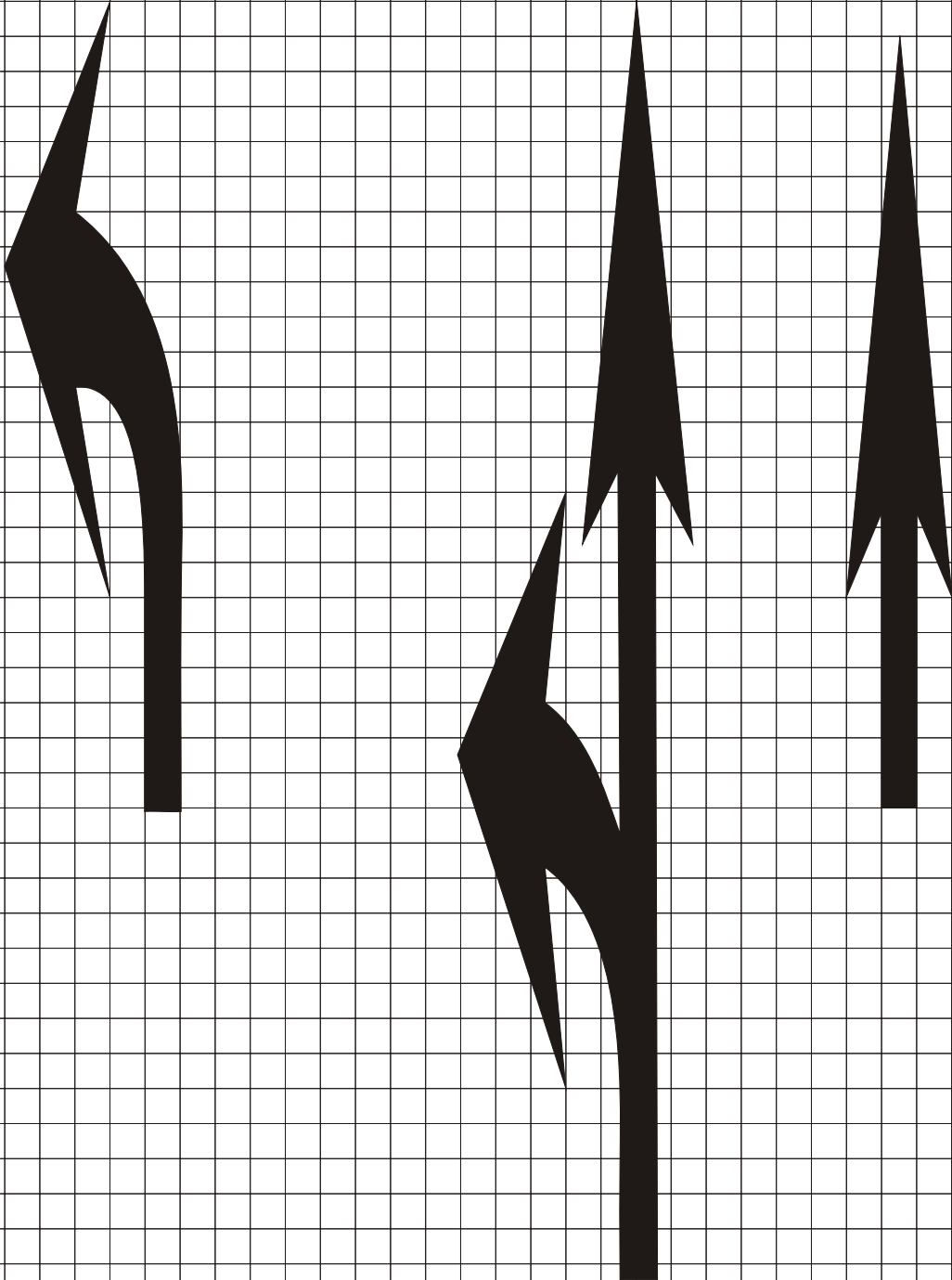




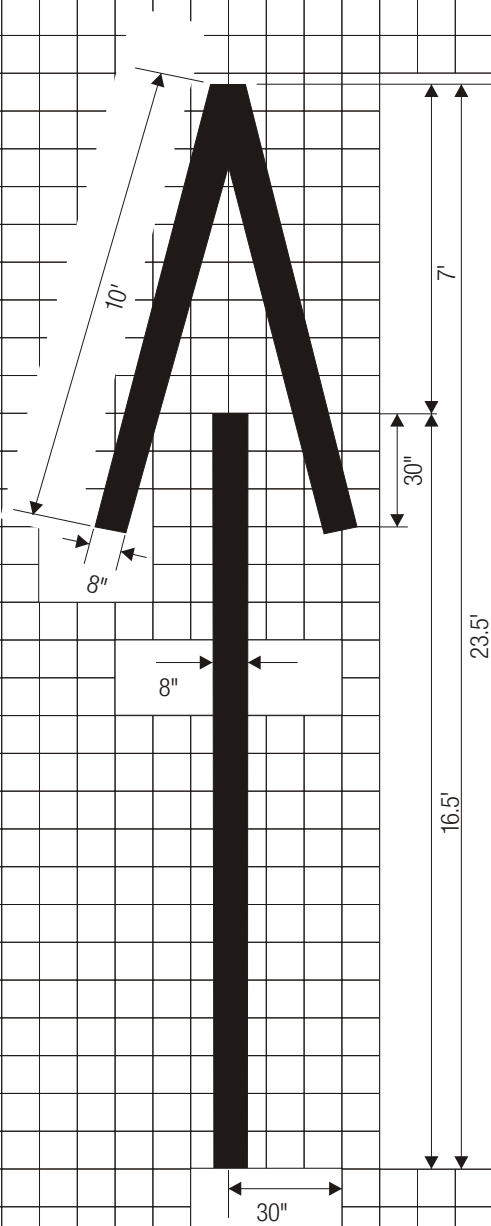




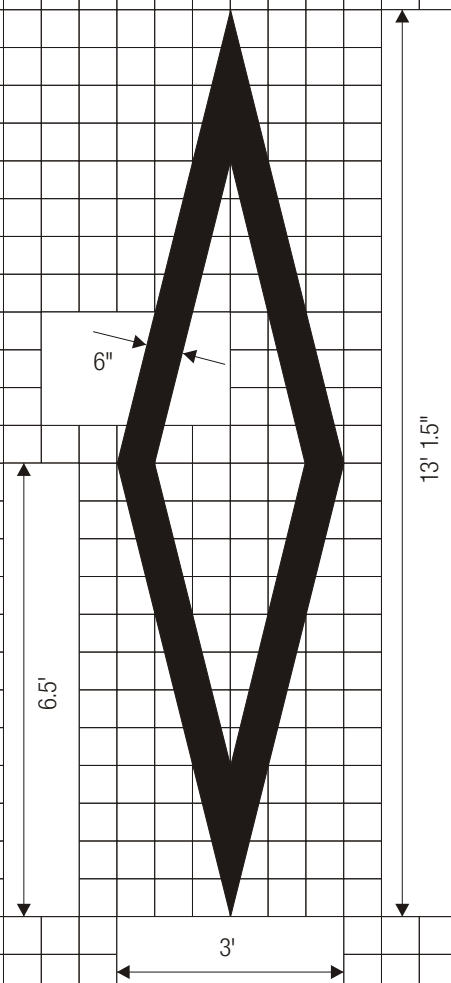
Optional Narrow Elongated Arrows

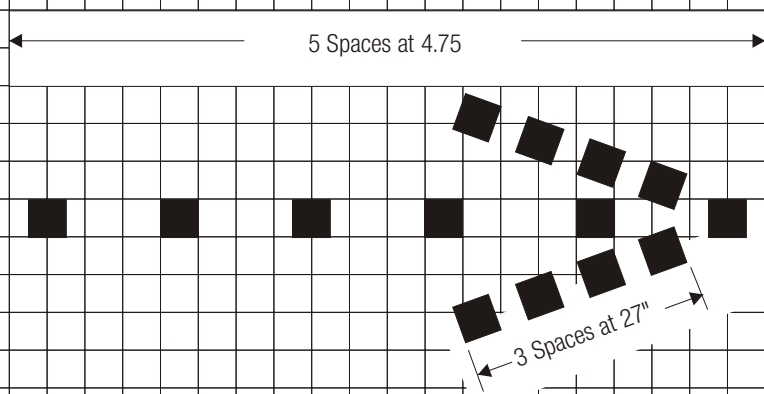
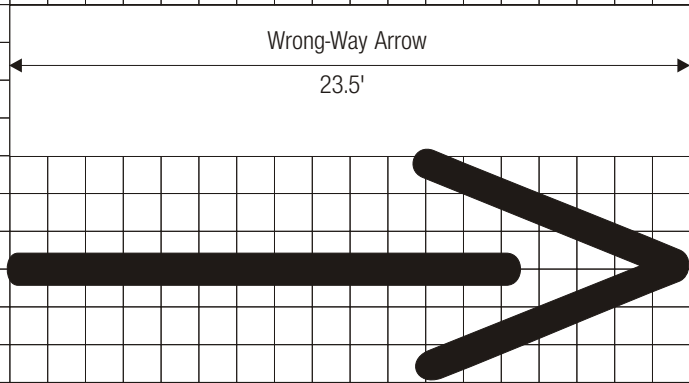


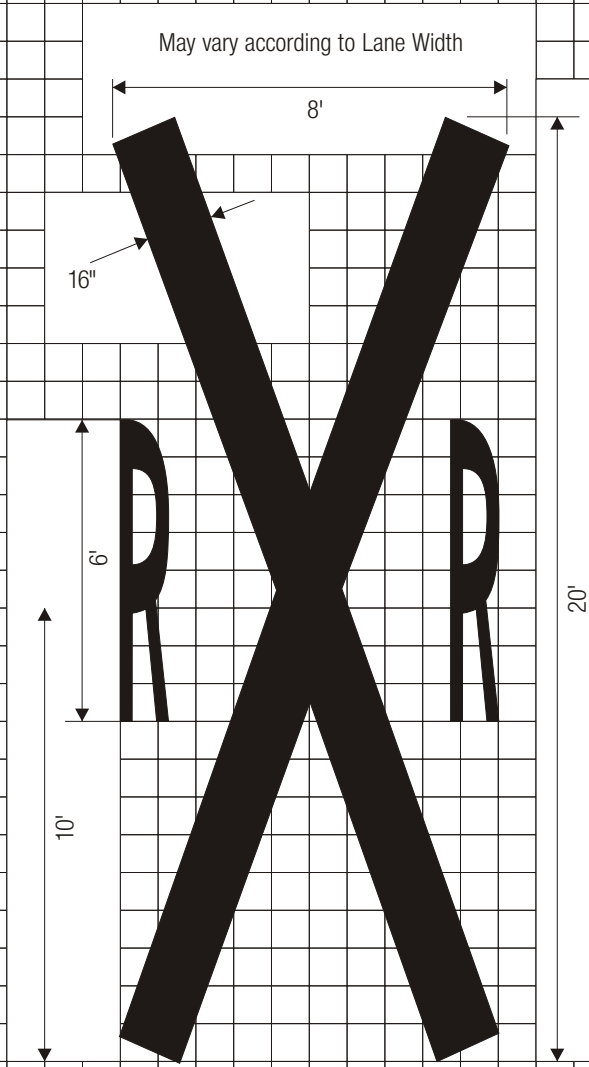
Freeway, Expressway and Ramp Pavement Arrow




Preferential Lane Symbol








Railroad Crossing Symbol






72" (1.9 m)

**LANE**

44" (1.1 m)

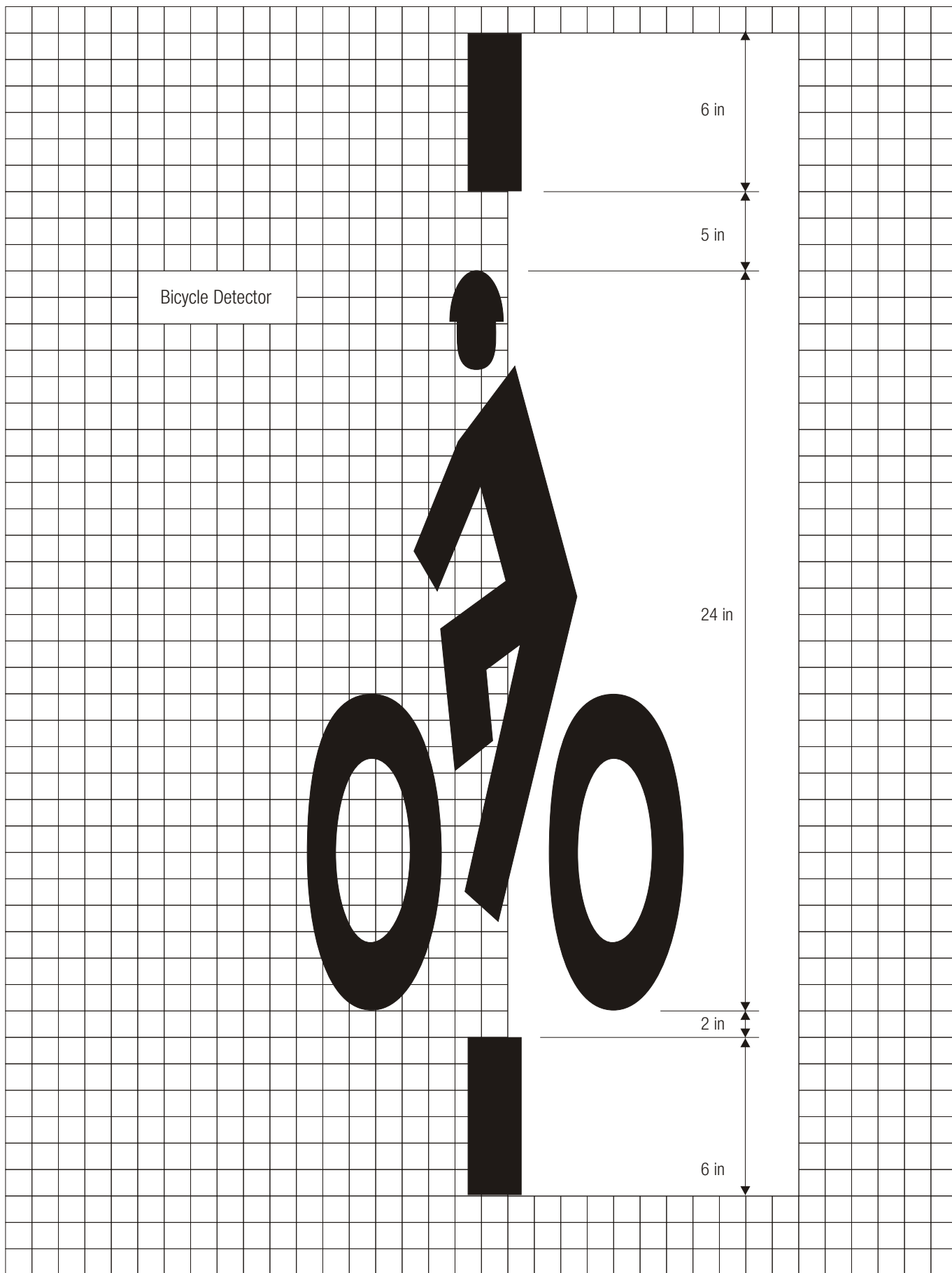


72" (1.9 m)

**BIKE**

44" (1.1 m)

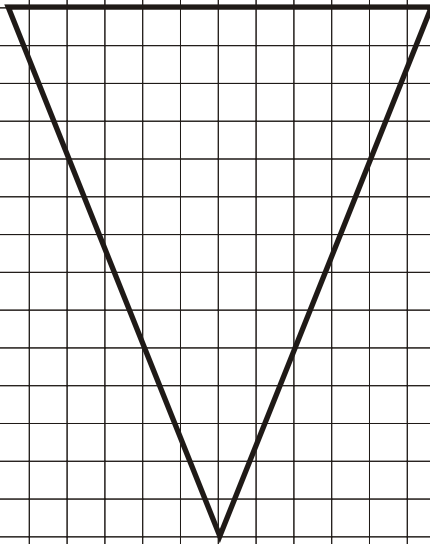
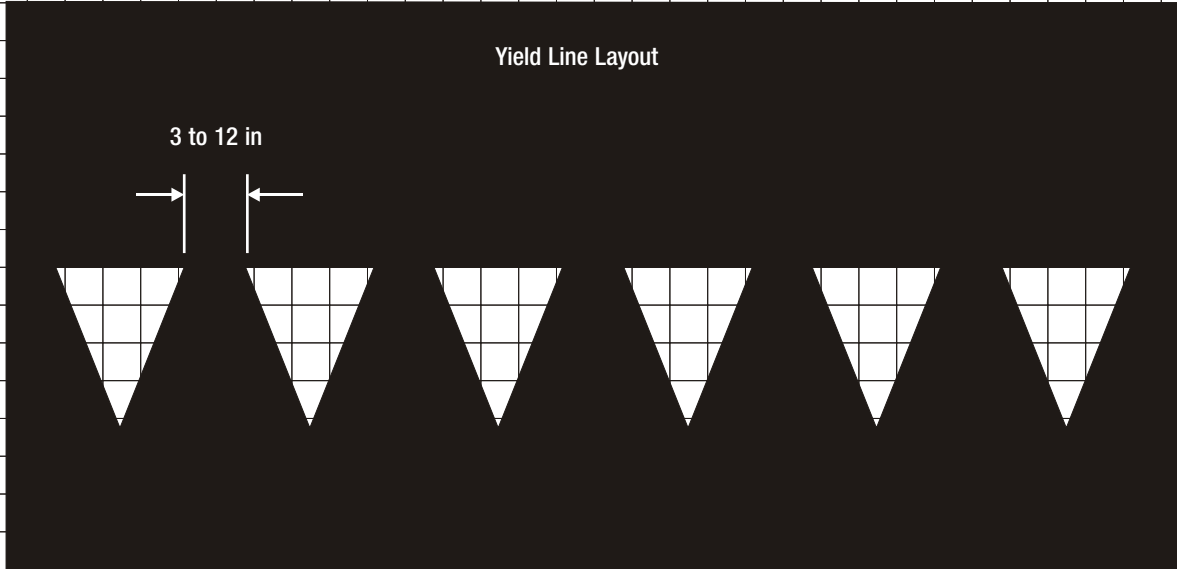


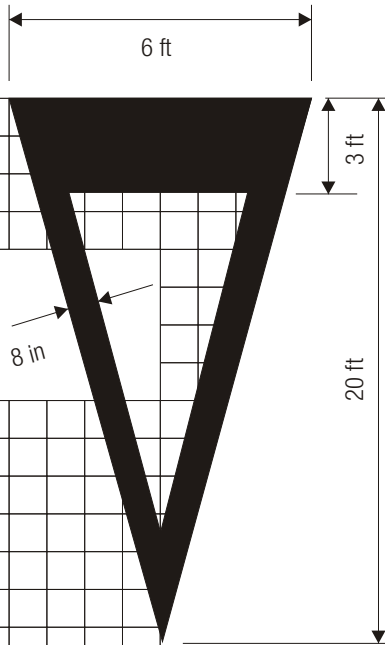


SCHOOL

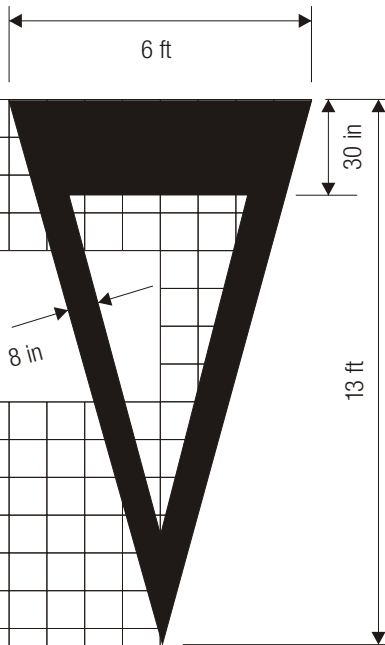
19.3'

10'

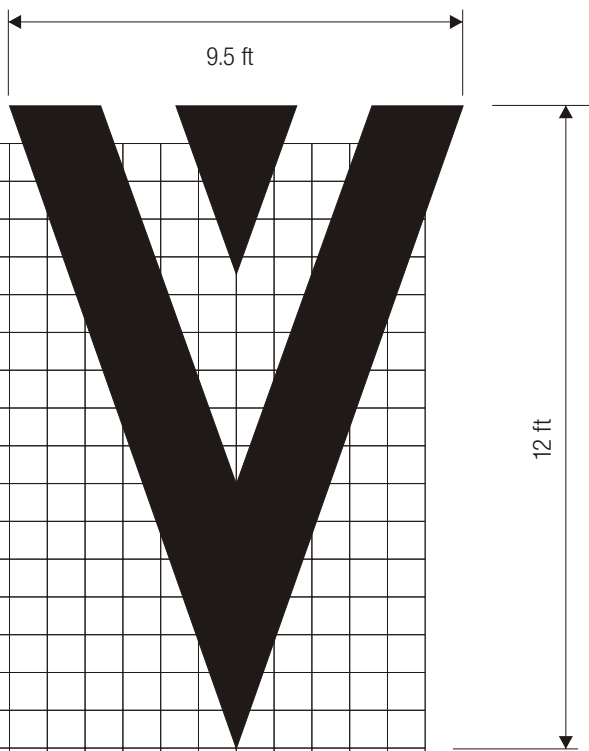
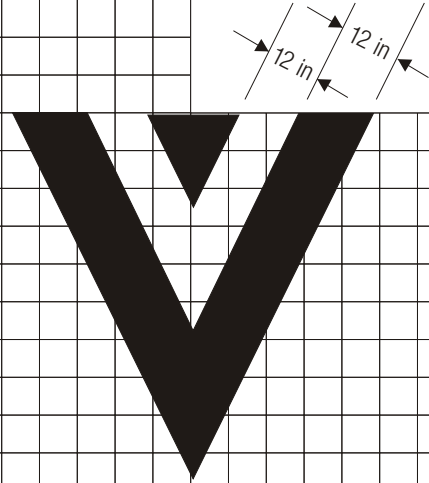
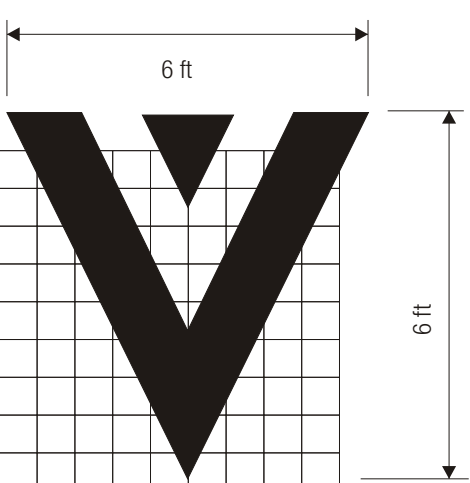




Yield Ahead Triangle



Speed Hump Markings



International Symbol of Accessibility Parking Space Marking  
with Blue Background and White Border Options

