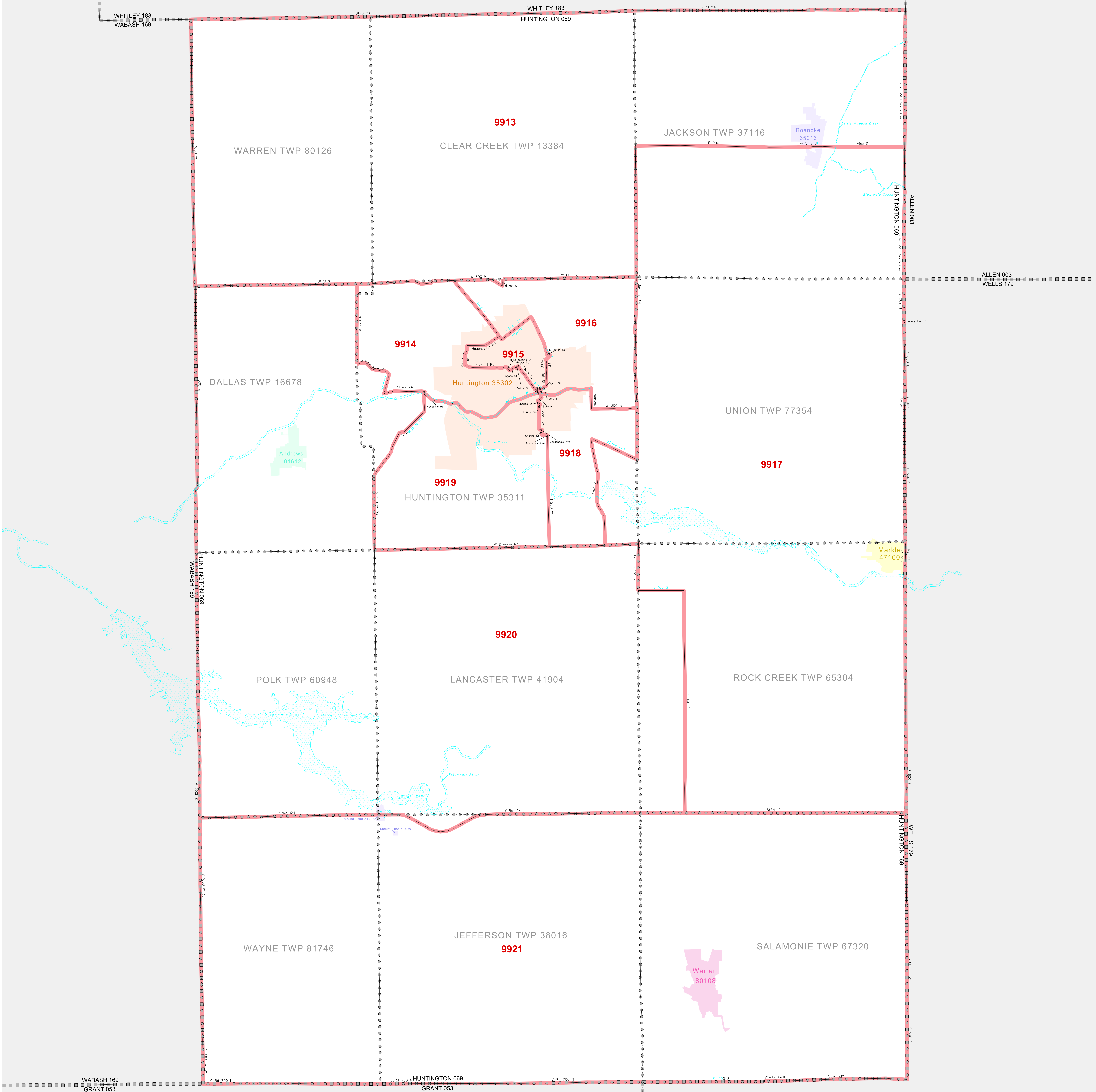


# CENSUS TRACT OUTLINE MAP (CENSUS 2000)

41 00852N  
85 725385W

41 00852N  
85 253031W



### ABBREVIATED LEGEND

SYMBOL	NAME STYLE
☆☆☆☆	<b>INTERNATIONAL</b>
☆☆☆☆☆	<b>AIR (FEDERAL)</b>
☆☆☆☆☆	<b>Trust Land</b>
☆☆☆☆☆	<b>OTSA / TDSA</b>
☆☆☆☆☆	TRIBAL SUBDIVISION
☆☆☆☆☆	<b>AIR (State)</b>
☆☆☆☆☆	<b>SDA/SA</b>
■■■■■	STATE
■■■■■	COUNTY
○○○○○	MINOR CIVIL DIV' Consolidated City
■■■■■	<b>Incorporated Place'</b>
■■■■■	<b>Census Designated Place'</b>
■■■■■	<b>Census Tract</b>

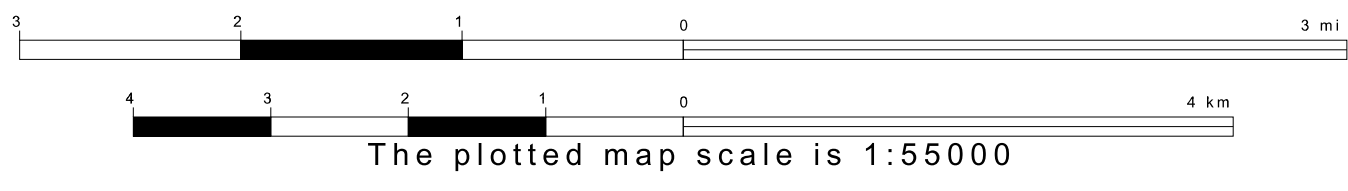
Abbreviation Reference: AIR = American Indian Reservation; Trust Land = OTF-Reservation Trust Land; OTSA = Oklahoma Tribal Statistical Area; TDSA = Tribal Designated Statistical Area; Tribal Subdivision = American Indian Tribal Subdivision; SDA/SA = State Designated American Indian Statistical Area

FEATURES	FEATURES
All Roads	Stream/Channel
Railroad	Intermittent Stream
Pipe/Paver Line	River/Lake
Physical Feature	Glacier
Navigable Boundary	


Military
Inset
Out Area

40 849759N  
85 725385W

40 849759N  
85 253031W



ST: Indiana (18)  
COU: Huntington (069)  
SHEET 1 OF 1 PARENT SHEET



All legal boundaries and names are as of January 1, 2000. The boundaries shown on this map are for Census Bureau statistical data collection and tabulation purposes only; their depiction and designation for statistical purposes does not constitute a determination of jurisdictional authority or rights of ownership or entitlement. U.S. DEPARTMENT OF COMMERCE Economics and Statistics Administration U.S. Census Bureau