

# CENSUS TRACT OUTLINE MAP (CENSUS 2000)

## ABBREVIATED LEGEND

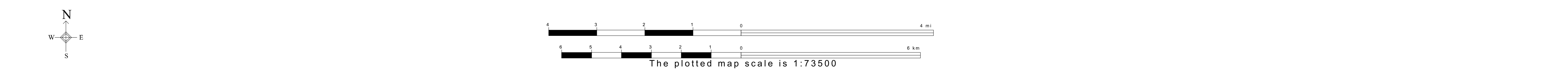
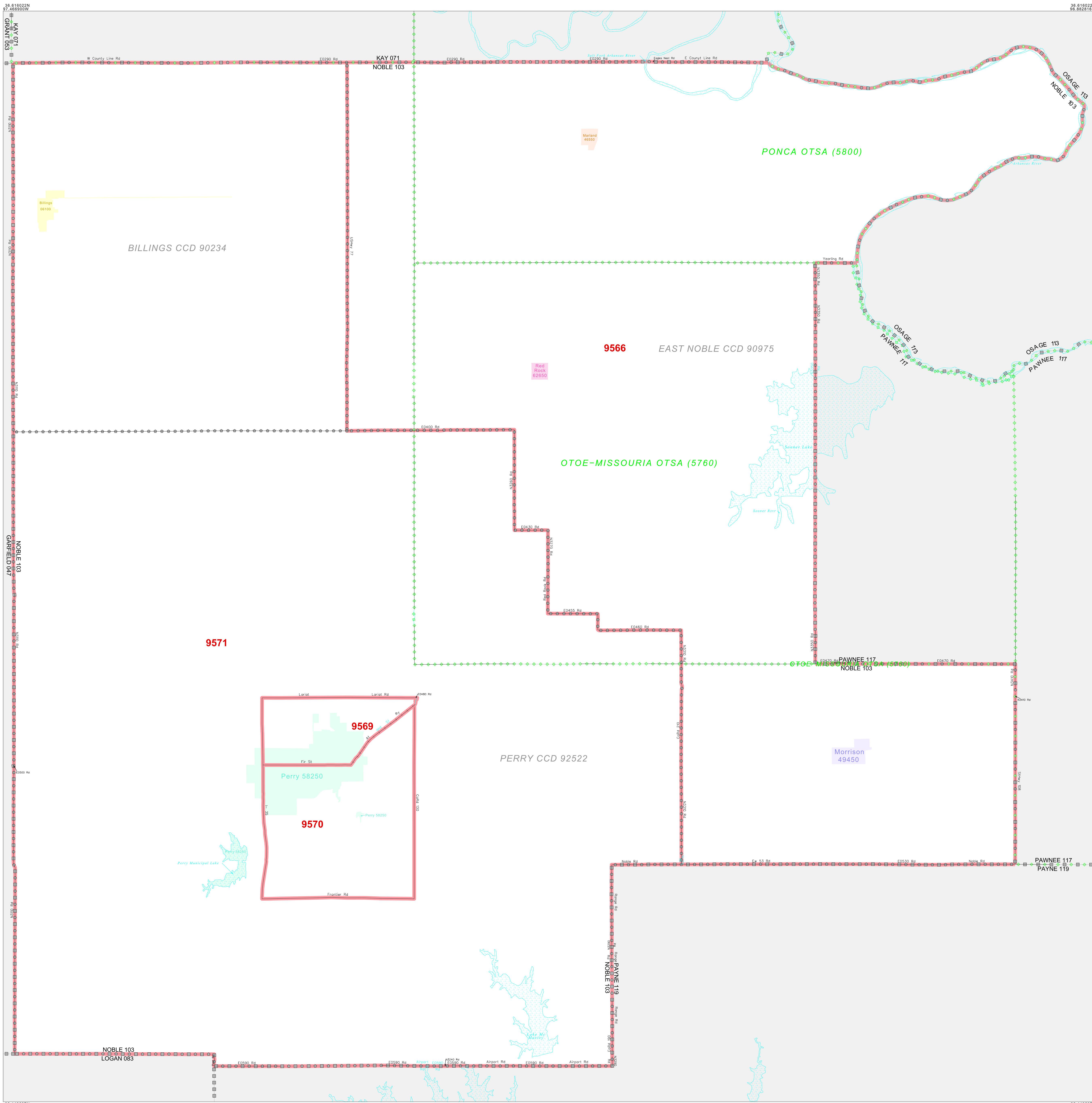
SYMBOL	NAME STYLE
☆☆☆☆	INTERNATIONAL
*****	AIR (FEDERAL) Trust Land
◇◇◇◇◇	OTSA / TDSA
▨▨▨▨▨	TRIBAL SUBDIVISION
▨▨▨▨▨	AIR (State)
◇◇◇◇◇	SDA/SA
▨▨▨▨▨	STATE
▨▨▨▨▨	COUNTY
○ ○ ○ ○ ○	CENSUS COUNTY DIV. Consolidated City
▨▨▨▨▨	Incorporated Place
▨▨▨▨▨	Census Designated Place
▨▨▨▨▨	Census Tract


FEATURES	FEATURES
All Roads	Stream/Shoreline
Spur Road	Intermittent Stream
Play/Power Line	River/Lake
Physical Feature	Glacier
Navigable Boundary	
Military	

Abbreviation Reference: AIR - American Indian Reservation; Trust Land - OTF-Reservation Trust Land; OTSA - Oklahoma Tribal Statistical Area; TDSA - Tribal Designated Statistical Area; Tribal Subdivision - American Indian Tribal Subdivision; SDA/SA - State Designated American Indian Statistical Area

Inset    Out Area



ST: Oklahoma (40)  
 COU: Noble (103)  
 SHEET 1 OF 1 PARENT SHEET



All legal boundaries and names are as of January 1, 2000. The boundaries shown on this map are for Census Bureau statistical data collection and tabulation purposes only; their depiction and designation for statistical purposes does not constitute a determination of jurisdictional authority or rights of ownership or entitlement. U.S. DEPARTMENT OF COMMERCE Economics and Statistics Administration U.S. Census Bureau