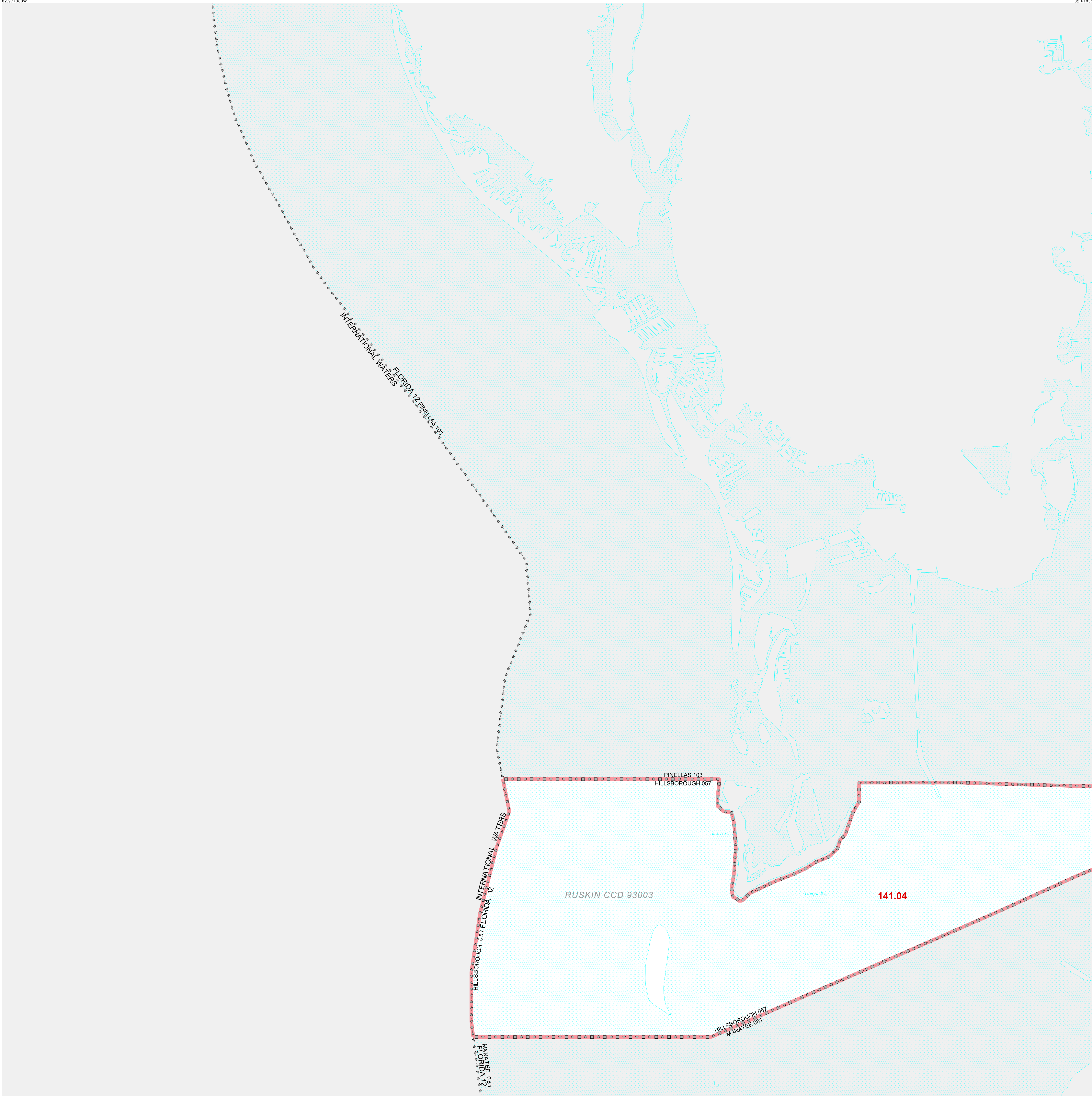


CENSUS TRACT OUTLINE MAP (CENSUS 2000)

27 871965N  
82 977380W

27 871965N  
82 618353W



**ABBREVIATED LEGEND**

SYMBOL	NAME STYLE
*****	INTERNATIONAL
*****	AIR (FEDERAL)
*****	Trust Land
*****	OTSA / TDSA
*****	TRIBAL SUBDIVISION
*****	AIR (State)
*****	SDA/SA
*****	STATE
*****	COUNTY
*****	CENSUS COUNTY DIV.
*****	Consolidated City
*****	Incorporated Place
*****	Census Designated Place
*****	Census Tract

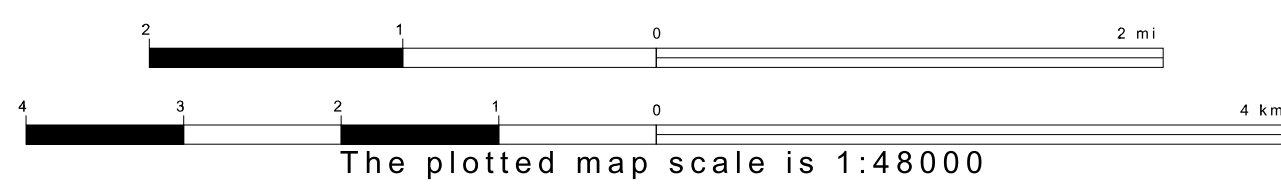
Abbreviation Reference: AIR - American Indian Reservation; Trust Land - OTS - Oklahoma Tribal Statistical Area; TDSA - Tribal Designated Statistical Area; Tribal Subdivision - American Indian Tribal Subdivision; SDA/SA - State Designated American Indian Statistical Area

FEATURES	FEATURES
All Roads	Stream/Shoreline
Epiroad	Intermittent Stream
Flow/Power Line	River/Lake
Physical Feature	Glacier
Navigable Boundary	
Military	

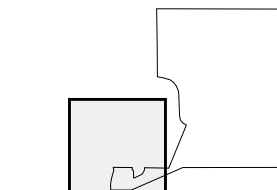
Inset      Out Area

27 552898N  
82 977380W

27 552898N  
82 618353W



Sheet Location within County



Key to Adjacent Sheets

1	2
4	5

ST: Florida (12)  
COU: Hillsborough (057)  
SHEET 4 OF 6 PARENT SHEETS

