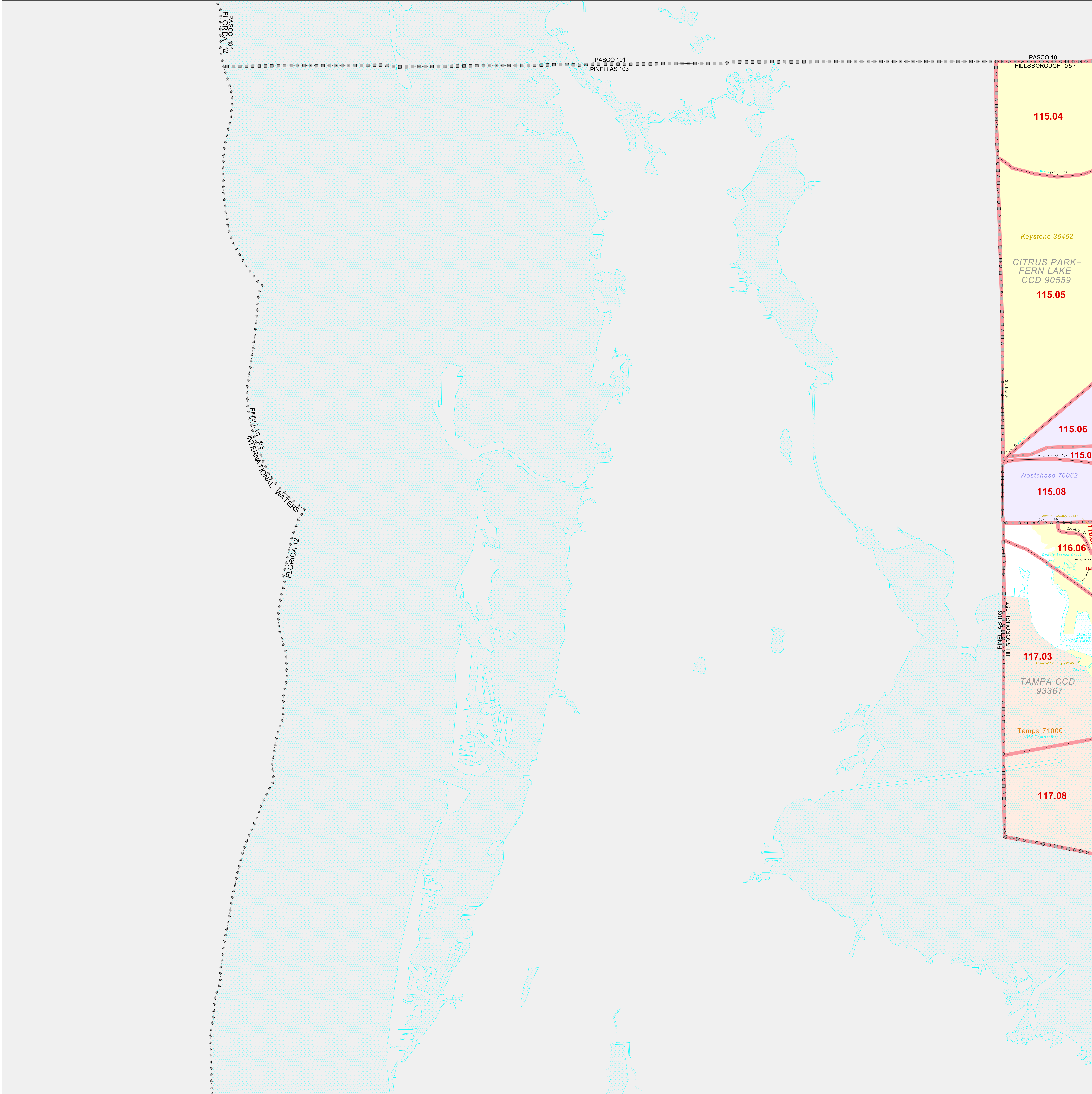


CENSUS TRACT OUTLINE MAP (CENSUS 2000)

28 191032N
82 977380W

28 191032N
82 618333W



ABBREVIATED LEGEND

SYMBOL	NAME STYLE
*****	INTERNATIONAL
*****	AIR (FEDERAL)
*****	Trust Land
*****	OTSA / TDSA
*****	TRIBAL SUBDIVISION
*****	AIR (State)
*****	SDA/SA
*****	STATE
*****	COUNTY
*****	CENSUS COUNTY DIV.
*****	Consolidated City
*****	Incorporated Place
*****	Census Designated Place
*****	Census Tract

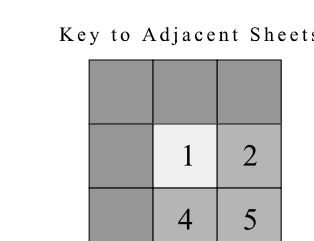
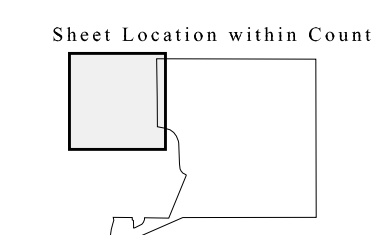
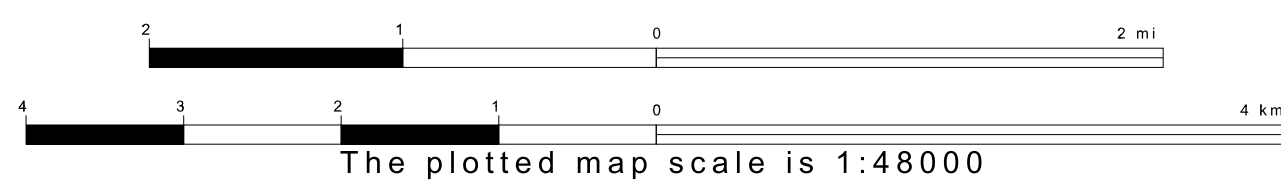
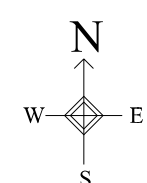
Abbreviation Reference: AIR - American Indian Reservation; Trust Land - OTS - Oklahoma Tribal Statistical Area; TDSA - Tribal Designated Statistical Area; Tribal Subdivision - American Indian Tribal Subdivision; SDA/SA - State Designated American Indian Statistical Area

FEATURES	FEATURES
All Roads	Stream/Shareline
Spurroad	Intermittent Stream
Play/Paver Line	River/Lake
Physical Feature	Glacier
Navigable Boundary	
Military	

Inset Out Area

27 571985N
82 977380W

27 571985N
82 618333W



ST: Florida (12)
COU: Hillsborough (057)
SHEET 1 OF 6 PARENT SHEETS

