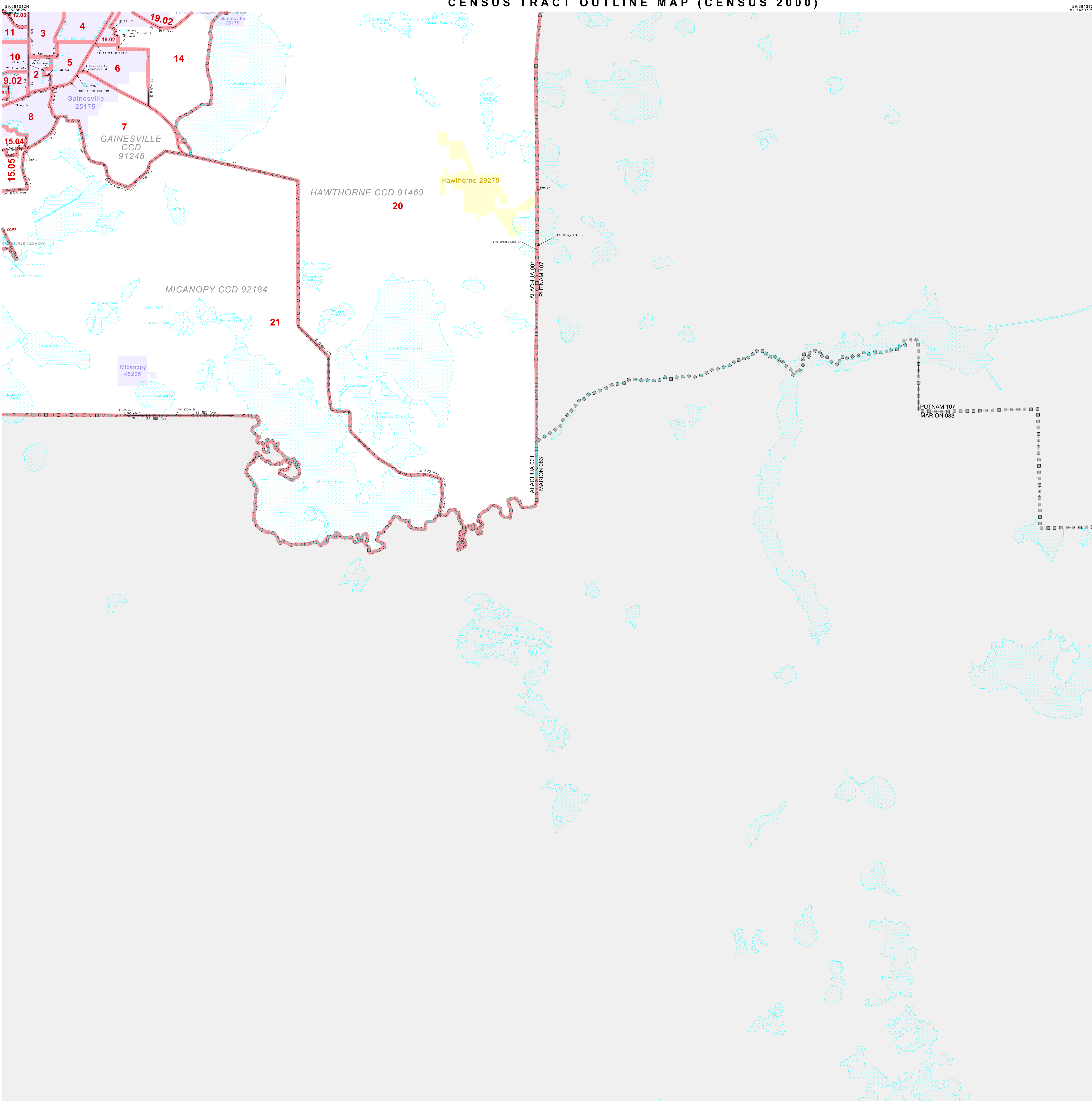


CENSUS TRACT OUTLINE MAP (CENSUS 2000)

29 881312N
81.745070W



ABBREVIATED LEGEND

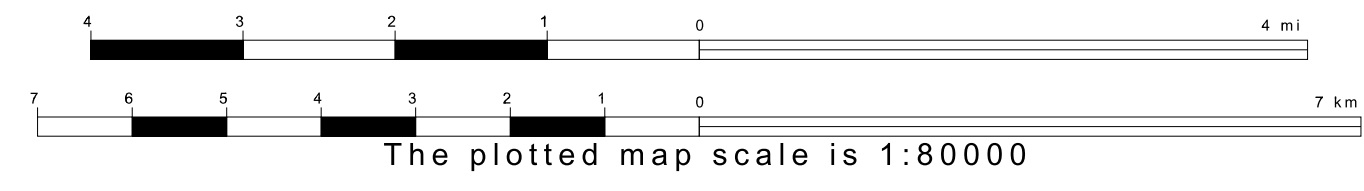
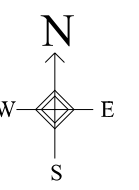
SYMBOL	NAME STYLE
☆☆☆☆☆	INTERNATIONAL
☆☆☆☆☆	AIR (FEDERAL)
☆☆☆☆☆	Trust Land
☆☆☆☆☆	OTSA / TDSA
☆☆☆☆☆	TRIBAL SUBDIVISION
☆☆☆☆☆	AIR (State)
☆☆☆☆☆	SDA/ISA
■■■■■	STATE
■■■■■	COUNTY
■■■■■	CENSUS COUNTY DIV.
■■■■■	Consolidated City
■■■■■	Incorporated Place
■■■■■	Census Designated Place
■■■■■	Census Tract

Abbreviation Reference: AIR = American Indian Reservation; Trust Land = OTF-Reservation Trust Land; OTSA = Oklahoma Tribal Statistical Area; TDSA = Tribal Designated Statistical Area; Tribal Subdivision = American Indian Tribal Subdivision; SDA/ISA = State Designated American Indian Statistical Area

FEATURES	FEATURES
All Roads	Stream/Shoreline
Spurroad	Intermittent Stream
Play/Paver Line	River/Lake
Physical Feature	Glacier
Navigable Boundary	
Military	

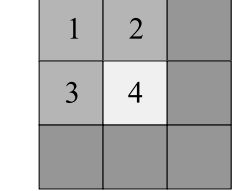
Inset Out Area

29 149678N
81.745070W




Sheet Location within County

Key to Adjacent Sheets



ST: Florida (12)
COU: Alachua (001)
SHEET 4 OF 4 PARENT SHEETS



All legal boundaries and names are as of January 1, 2000. The boundaries shown on this map are for Census Bureau statistical data collection and tabulation purposes only; their depiction and designation for statistical purposes does not constitute a determination of jurisdictional authority or rights of ownership or entitlement. U.S. DEPARTMENT OF COMMERCE Economics and Statistics Administration U.S. Census Bureau