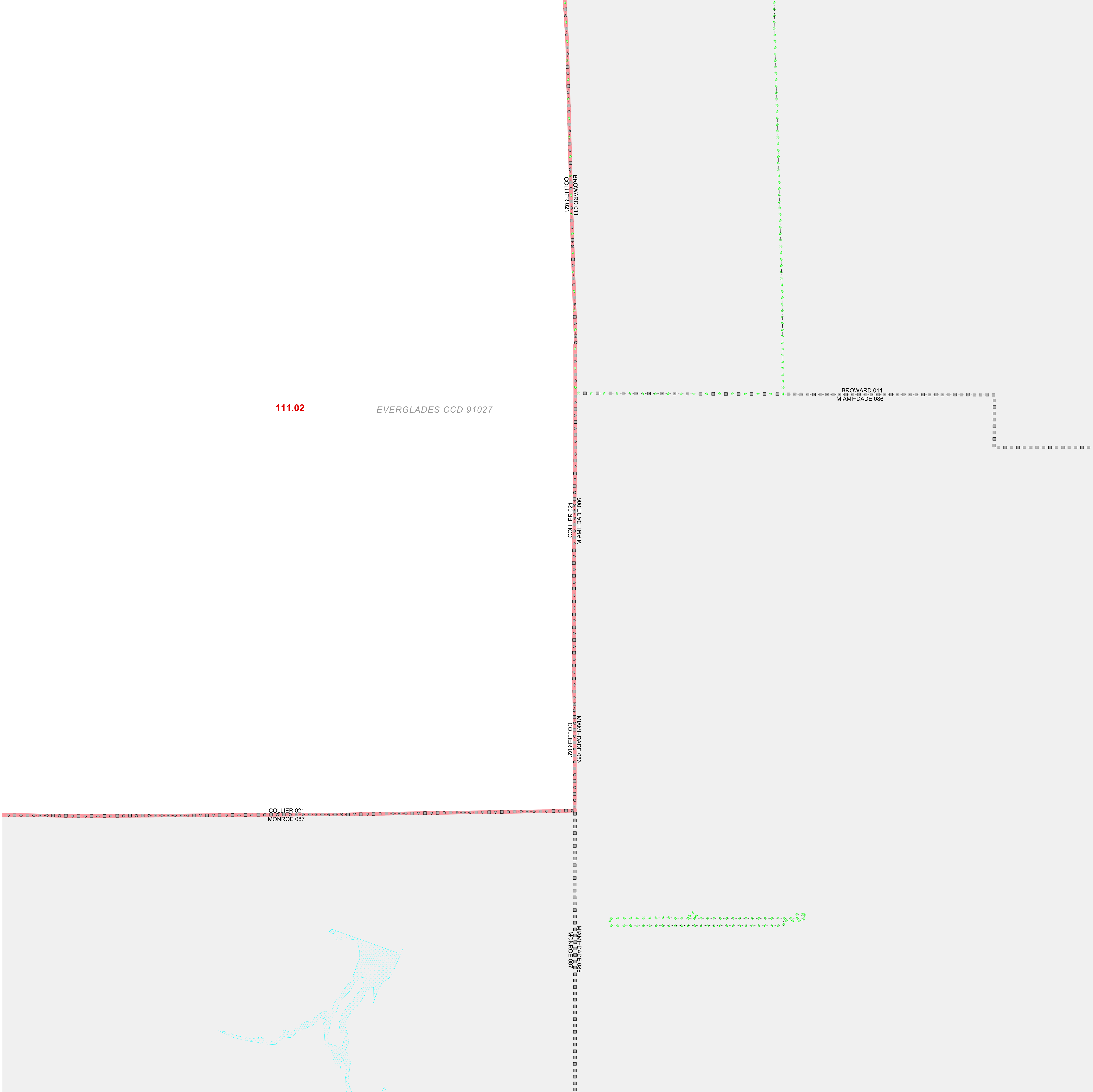


CENSUS TRACT OUTLINE MAP (CENSUS 2000)

26 143260N
81 138833W

26 143260N
80 632251W



ABBREVIATED LEGEND

SYMBOL	NAME STYLE
*****	INTERNATIONAL
*****	AIR (FEDERAL)
*****	Trust Land
*****	OTSA / TDSA
*****	TRIBAL SUBDIVISION
*****	AIR (State)
*****	SDA/SA
####	STATE
####	COUNTY
oooo	CENSUS COUNTY DIV.
oooo	Consolidated City
-----	Incorporated Place
-----	Census Designated Place
-----	Census Tract

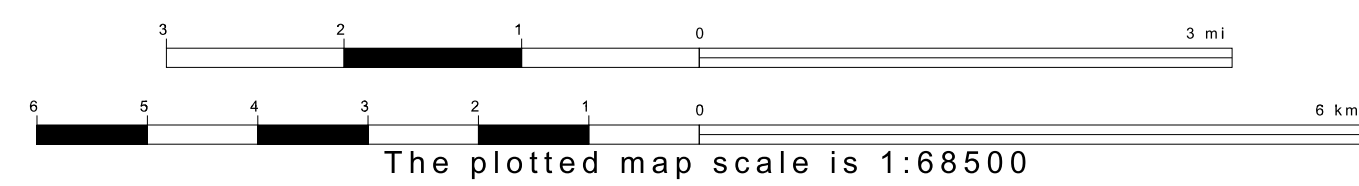
Abbreviation Reference: AIR = American Indian Reservation; Trust Land = OTF-Reservation Trust Land; OTSA = Oklahoma Tribal Statistical Area; TDSA = Tribal Designated Statistical Area; Tribal Subdivision = American Indian Tribal Subdivision; SDA/SA = State Designated American Indian Statistical Area

FEATURES	FEATURES
All Roads	Stream/Shoreline
Spur Road	Intermittent Stream
Play/Powr Line	River/Lake
Physical Feature	Glacier
Navigable Boundary	
Military	

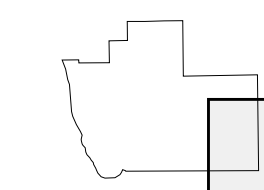
Inset Out Area

26 687812N
81 138833W

26 687812N
80 632251W



Sheet Location within County



Key to Adjacent Sheets

2	3
5	6

ST: Florida (12)
COU: Collier (021)
SHEET 6 OF 6 PARENT SHEETS

