

CENSUS TRACT OUTLINE MAP (CENSUS 2000)

26 143260N
81.641418W

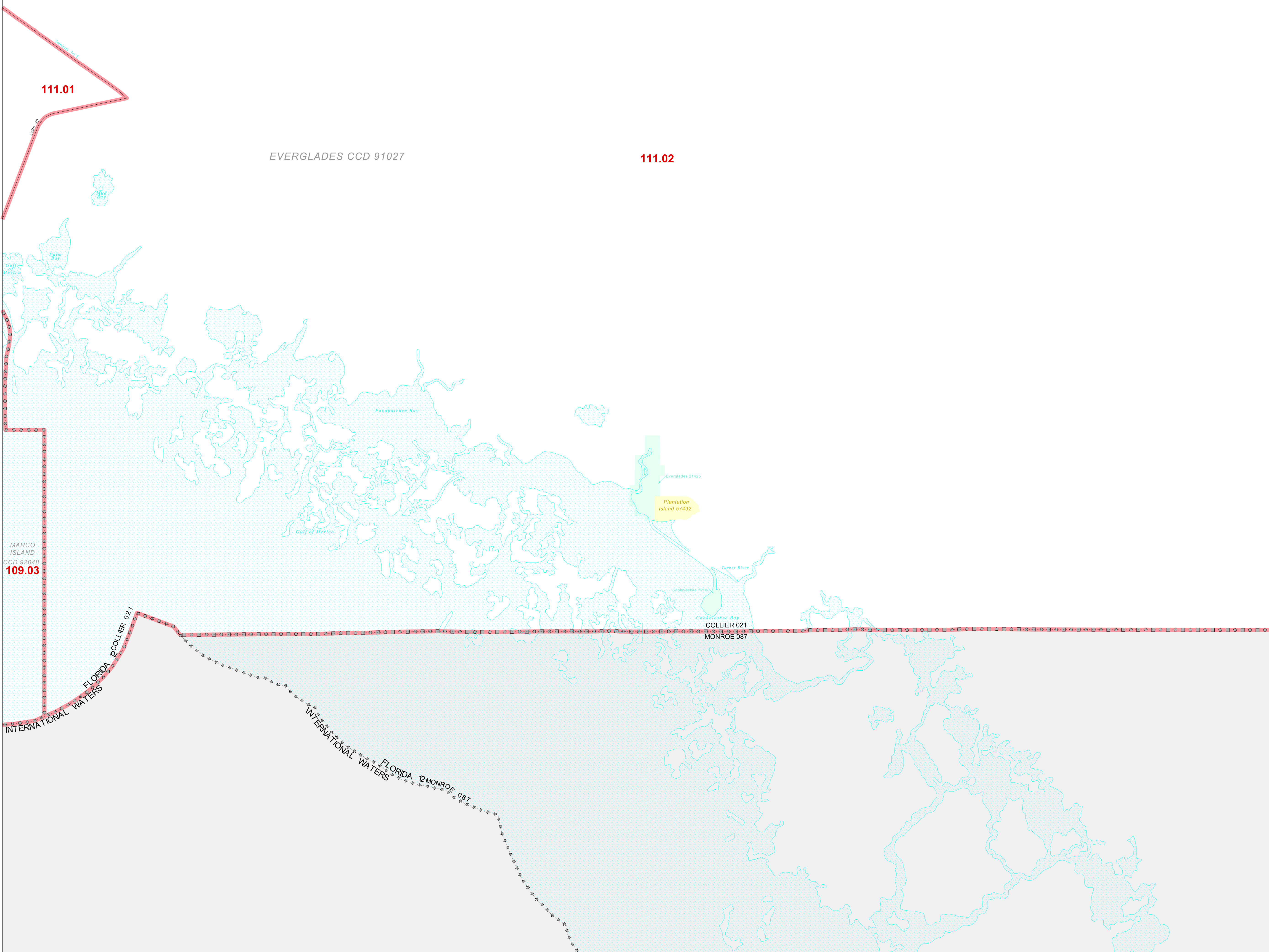
26 143260N
81.138833W

ABBREVIATED LEGEND

SYMBOL	NAME STYLE
*****	INTERNATIONAL
*****	AIR (FEDERAL)
*****	Trust Land
*****	OTSA / TDSA
*****	TRIBAL SUBDIVISION
*****	AIR (State)
*****	SDA/SA
*****	STATE
*****	COUNTY
*****	CENSUS COUNTY DIV.
*****	Consolidated City
*****	Incorporated Place
*****	Census Designated Place
*****	Census Tract

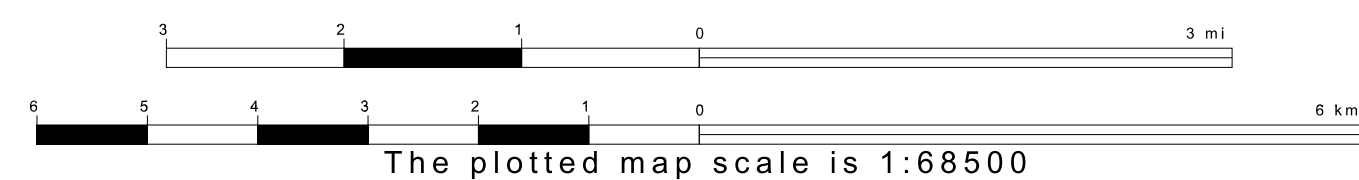
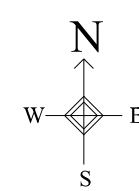
Abbreviation Reference: AIR - American Indian Reservation; Trust Land - OTF-Reservation Trust Land; OTSA - Oklahoma Tribal Statistical Area; TDSA - Tribal Designated Statistical Area; Tribal Subdivision - American Indian Tribal Subdivision; SDA/SA - State Designated American Indian Statistical Area

FEATURES	FEATURES
All Roads	Stream/Shoreline
Spurroad	Intermittent Stream
Flow/Power Line	River/Lake
Physical Feature	Glacier
Navigable Boundary	
Military	Inset
	Out Area

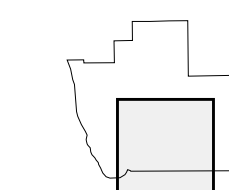


26 687812N
81.641418W

26 687812N
81.138833W



Sheet Location within County



Key to Adjacent Sheets

1	2	3
4	5	6

ST: Florida (12)
COU: Collier (021)
SHEET 5 OF 6 PARENT SHEETS

