CENSUS TRACT OUTLINE MAP (CENSUS 2000)

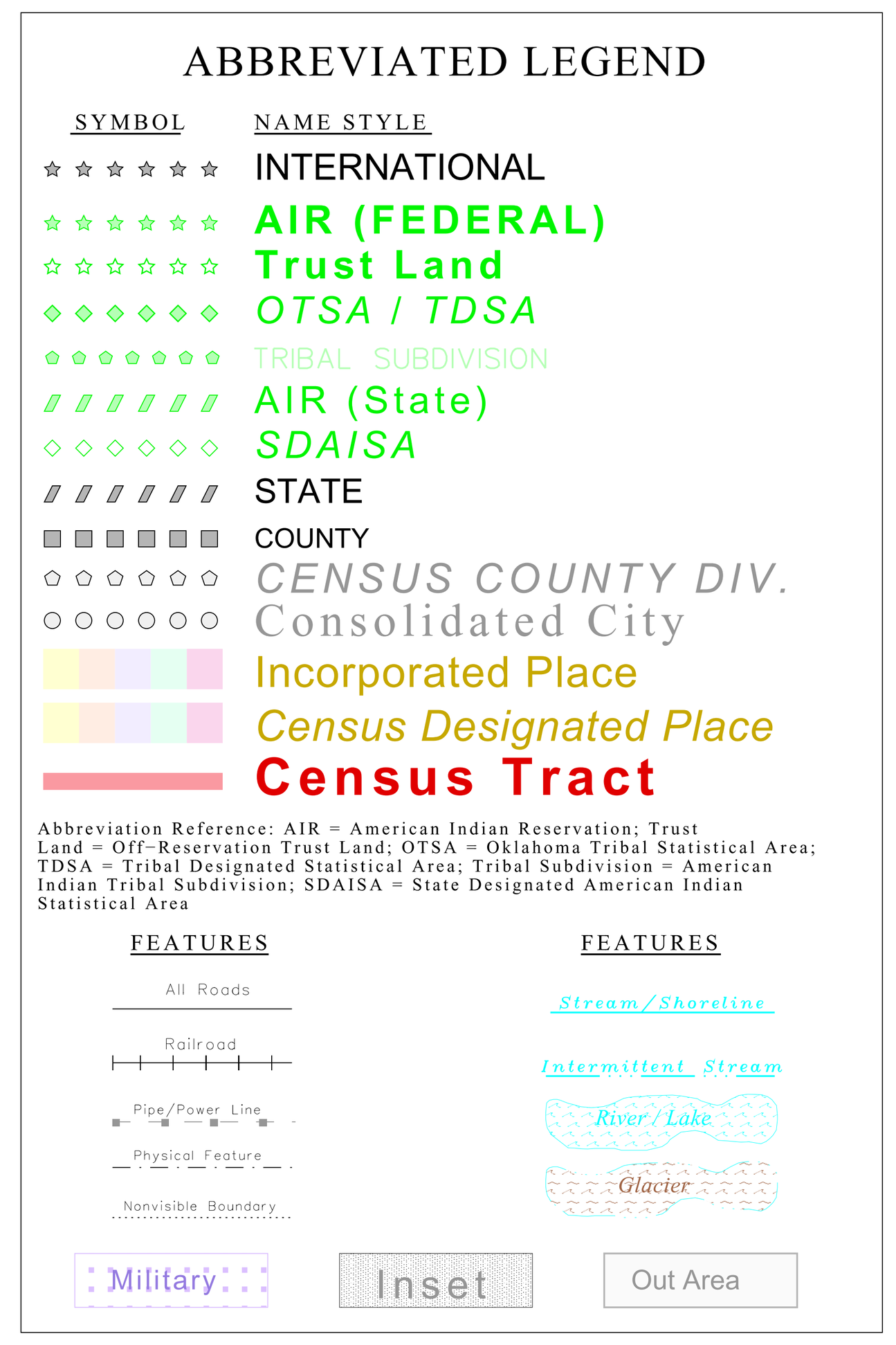

37.443518N
122.229404W

37.443518N
122.179248W

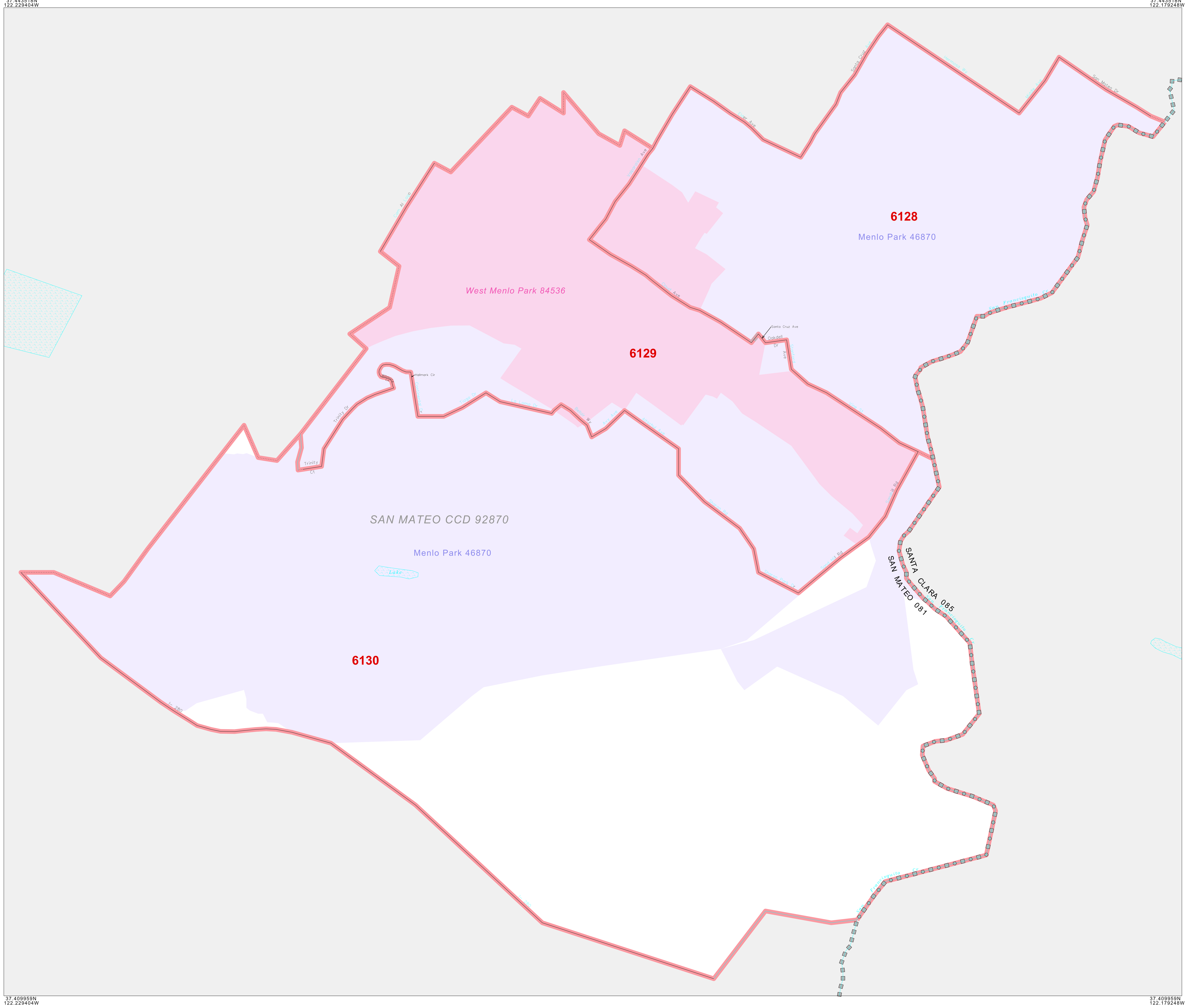

37.409959N
122.229404W

37.409959N
122.179248W

N
W E
S

.3 .2 .1 0 .3 mi

.6 .5 .4 .3 .2 .1 0 .6 km

The plotted map scale is 1:7200

Sheet Location within County

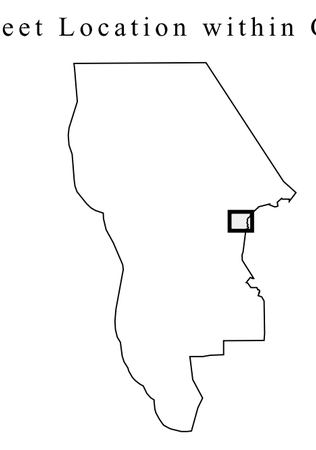

Key to Adjacent Sheets

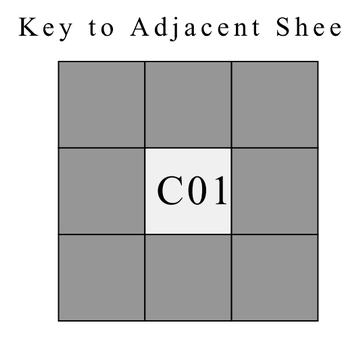

ST: California (06)
COU: San Mateo (081)
INSET SHEET C01

CENSUS TRACT OUTLINE MAP (Census 2000)

(2KCT) 21606081670100000000

All legal boundaries and names are as of January 1, 2000.
The boundaries shown on this map are for Census Bureau statistical data collection and tabulation purposes only; their depiction and designation for statistical purposes does not constitute a determination of jurisdictional authority or rights of ownership or entitlement.

U.S. DEPARTMENT OF COMMERCE Economics and Statistics Administration U.S. Census Bureau