

CENSUS TRACT OUTLINE MAP (CENSUS 2000)

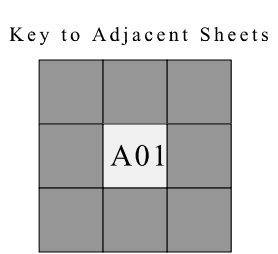
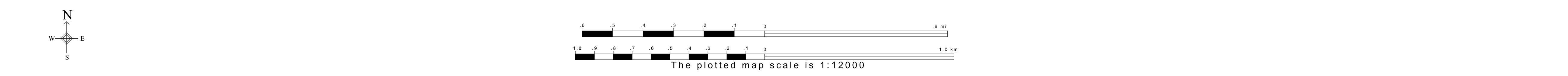
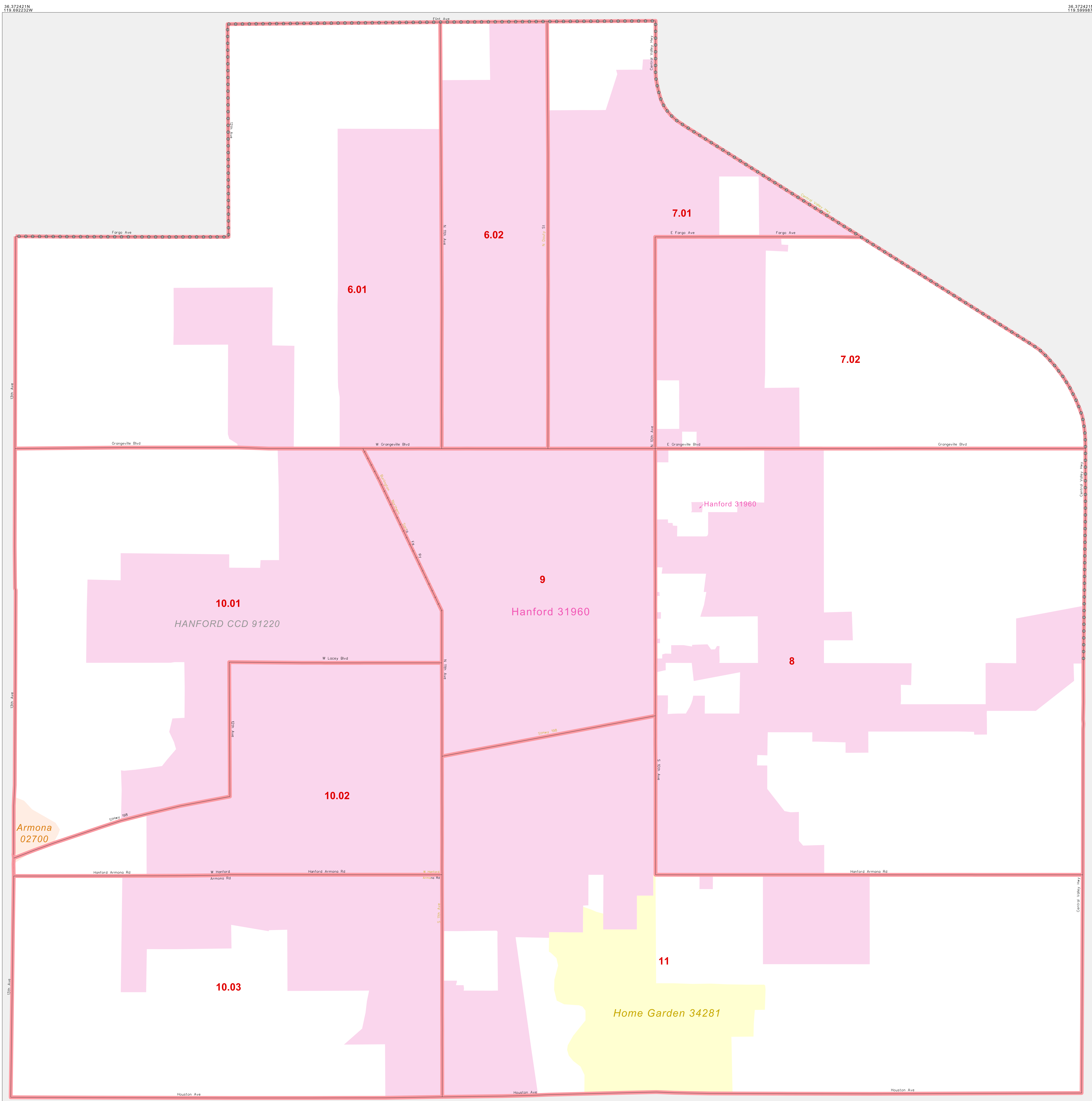
ABBREVIATED LEGEND	
SYMBOL	NAME STYLE
☆☆☆☆	INTERNATIONAL
☆☆☆☆☆	AIR (FEDERAL)
☆☆☆☆☆	Trust Land
◇◇◇◇◇	OTSA / TDSA
◇◇◇◇◇	TRIBAL SUBDIVISION
◇◇◇◇◇	AIR (State)
◇◇◇◇◇	SDA/SA
#####	STATE
#####	COUNTY
#####	CENSUS COUNTY DIV.
#####	Consolidated City
#####	Incorporated Place
#####	Census Designated Place
#####	Census Tract

FEATURES	
	All Roads
	Railroad
	Pipe/Power Line
	Physical Feature
	Navigable Boundary
	Military


FEATURES	
	Stream/Shareline
	Intermittent Stream
	River/Lake
	Glacier

Abbreviation Reference: AIR = American Indian Reservation; Trust Land = OTF-Reservation Trust Land; OTSA = Oklahoma Tribal Statistical Area; TDSA = Tribal Designated Statistical Area; Tribal Subdivision = American Indian Tribal Subdivision; SDA/SA = State Designated American Indian Statistical Area

Inset Out Area



ST: California (06)
 COU: Kings (031)
 INSET SHEET A01



All legal boundaries and names are as of January 1, 2000. The boundaries shown on this map are for Census Bureau statistical data collection and tabulation purposes only; their depiction and designation for statistical purposes does not constitute a determination of jurisdictional authority or rights of ownership or entitlement. U.S. DEPARTMENT OF COMMERCE Economics and Statistics Administration U.S. Census Bureau