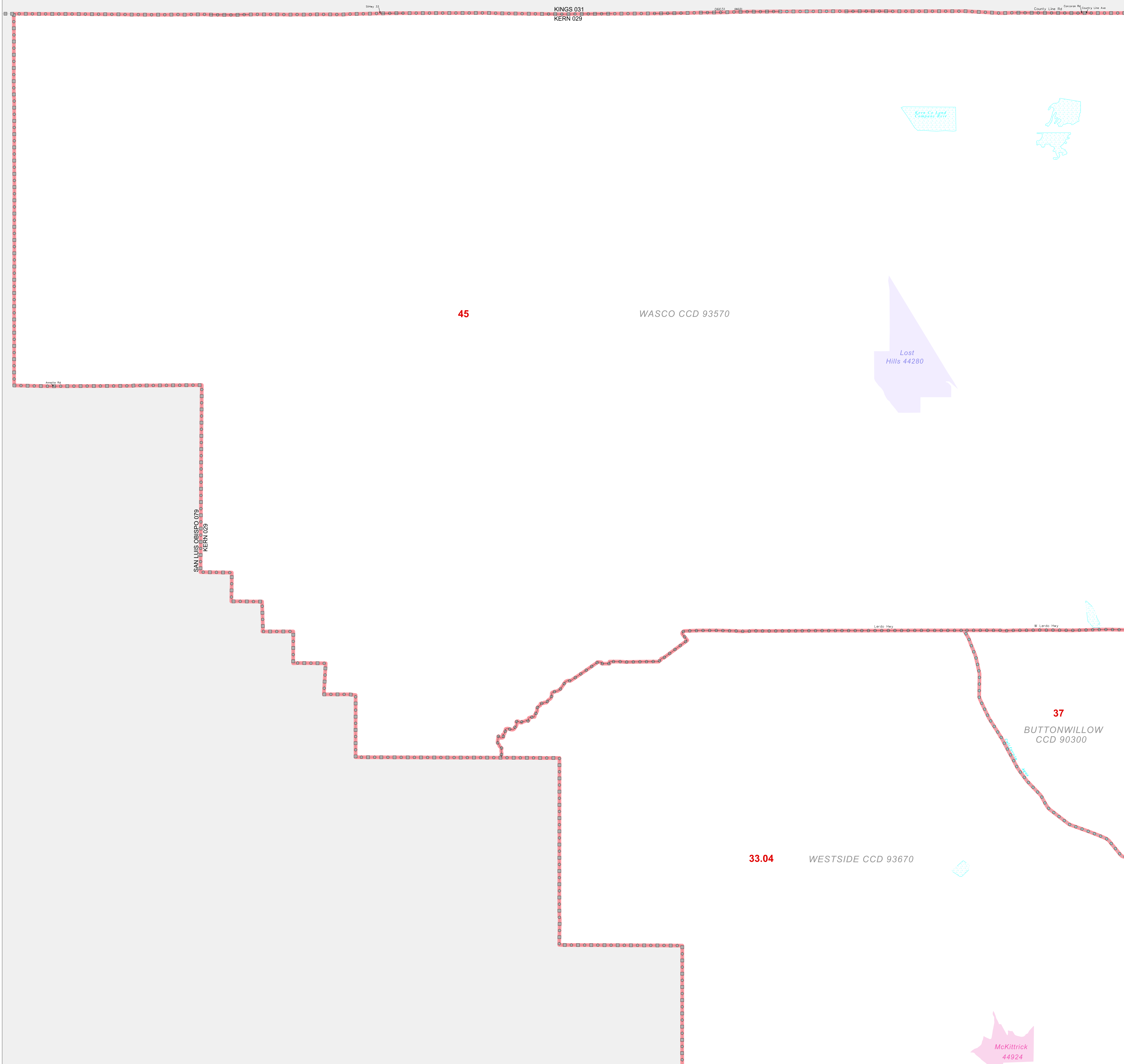


CENSUS TRACT OUTLINE MAP (CENSUS 2000)

35 825561N
120 208933W

35 825561N
119 553002W



ABBREVIATED LEGEND

SYMBOL	NAME STYLE
☆☆☆☆☆	INTERNATIONAL
☆☆☆☆☆	AIR (FEDERAL)
☆☆☆☆☆	Trust Land
☆☆☆☆☆	OTSA / TDSA
☆☆☆☆☆	TRIBAL SUBDIVISION
☆☆☆☆☆	AIR (State)
☆☆☆☆☆	SDAISA
■■■■■	STATE
■■■■■	COUNTY
○ ○ ○ ○ ○	CENSUS COUNTY DIV.
○ ○ ○ ○ ○	Consolidated City
■ ■ ■ ■ ■	Incorporated Place
■ ■ ■ ■ ■	Census Designated Place
■ ■ ■ ■ ■	Census Tract

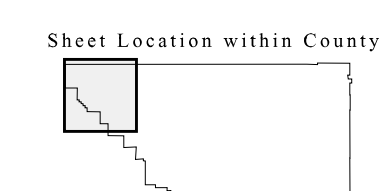
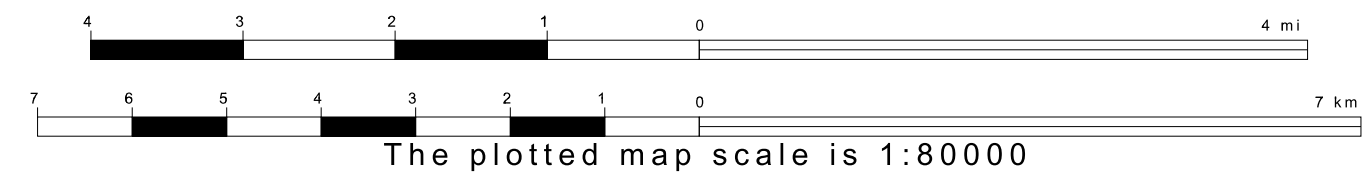
Abbreviation Reference: AIR = American Indian Reservation; Trust Land = OTS-Reservation Trust Land; OTSA = Oklahoma Tribal Statistical Area; TDSA = Tribal Designated Statistical Area; Tribal Subdivision = American Indian Tribal Subdivision; SDAISA = State Designated American Indian Statistical Area

FEATURES	FEATURES
All Roads	Stream/Shoreline
Spurroad	Intermittent Stream
Play/Poker Line	River/Lake
Physical Feature	Glacier
Navigable Boundary	
Military	

Inset Out Area

35 284405N
120 208933W


35 284405N
119 553002W



Key to Adjacent Sheets

	1	2
	5	6

ST: California (06)
COU: Kern (029)
SHEET 1 OF 8 PARENT SHEETS



All legal boundaries and names are as of January 1, 2000. The boundaries shown on this map are for Census Bureau statistical data collection and tabulation purposes only; their depiction and designation for statistical purposes does not constitute a determination of jurisdictional authority or rights of ownership or entitlement. U.S. DEPARTMENT OF COMMERCE Economics and Statistics Administration U.S. Census Bureau