

CENSUS TRACT OUTLINE MAP (CENSUS 2000)

37.322143N
121.373487W

37.322143N
121.041687W

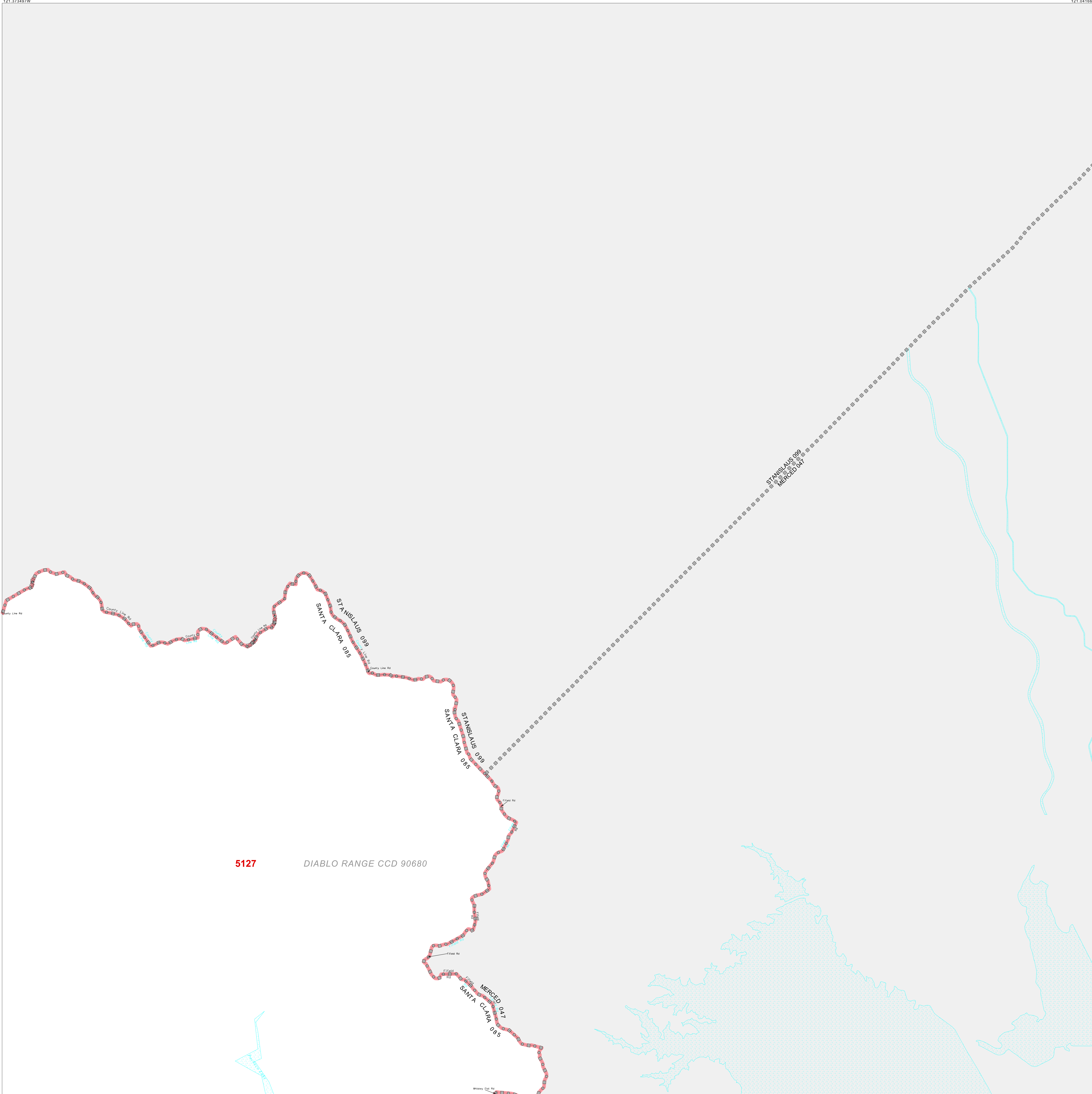
ABBREVIATED LEGEND

SYMBOL	NAME STYLE
*****	INTERNATIONAL
*****	AIR (FEDERAL)
*****	Trust Land
*****	OTSA / TDSA
*****	TRIBAL SUBDIVISION
*****	AIR (State)
*****	SDA/SA
*****	STATE
*****	COUNTY
*****	CENSUS COUNTY DIV.
*****	Consolidated City
*****	Incorporated Place
*****	Census Designated Place
*****	Census Tract

Abbreviation Reference: AIR - American Indian Reservation; Trust Land - OTF-Reservation Trust Land; OTSA - Oklahoma Tribal Statistical Area; TDSA - Tribal Designated Statistical Area; Tribal Subdivision - American Indian Tribal Subdivision; SDA/SA - State Designated American Indian Statistical Area

FEATURES	FEATURES
All Roads	Stream/Shareline
Spurroad	Intermittent Stream
Play/Paver Line	River/Lake
Physical Feature	Glacier
Navigable Boundary	
Military	

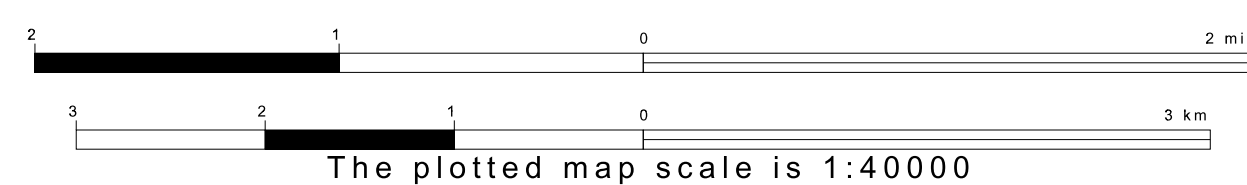
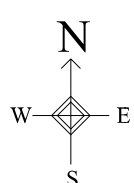
Inset Out Area



5127 DIABLO RANGE CCD 90680

37.056650N
121.373487W

37.056650N
121.041687W



Sheet Location within County



Key to Adjacent Sheets

3	
6	7
9	10

ST: California (06)
COU: Santa Clara (085)
SHEET 7 OF 10 PARENT SHEETS

