

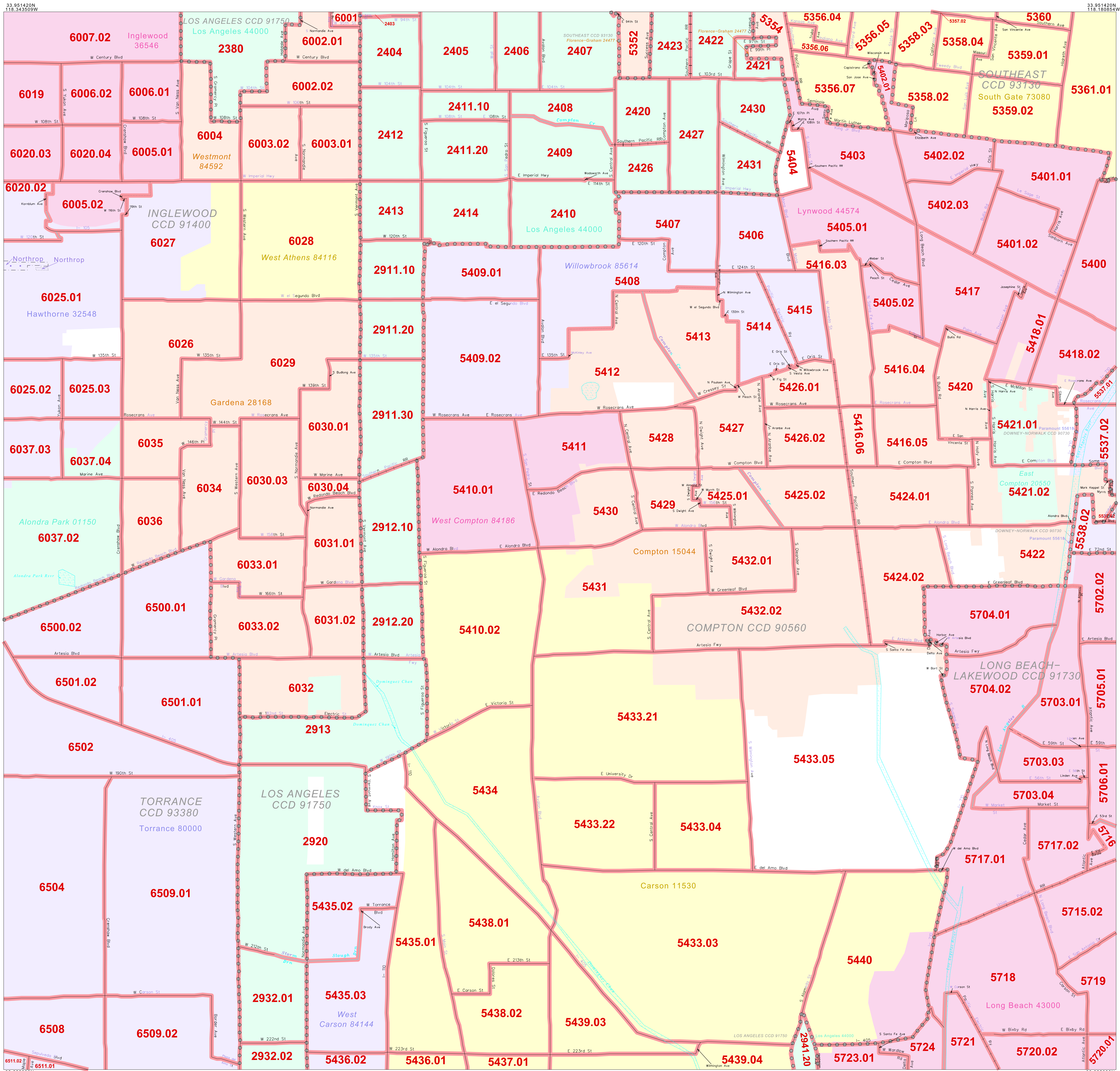
# CENSUS TRACT OUTLINE MAP (CENSUS 2000)

### ABBREVIATED LEGEND

SYMBOL	NAME STYLE
*****	INTERNATIONAL
*****	AIR (FEDERAL)
*****	Trust Land
*****	OTSA / TDSA
*****	TRIBAL SUBDIVISION
*****	AIR (State)
*****	SDA/SA
*****	STATE
*****	COUNTY
*****	CENSUS COUNTY DIV.
*****	Consolidated City
	Incorporated Place
	Census Designated Place
	Census Tract

Abbreviation Reference: AIR = American Indian Reservation; Trust Land = Off-Reservation Trust Land; OTSA = Oklahoma Tribal Statistical Area; TDSA = Tribal Designated Statistical Area; Tribal Subdivision = American Indian Tribal Subdivision; SDA/SA = State Designated American Indian Statistical Area

FEATURES	FEATURES
All Roads	Stream/Shareline
Railroad	Intermittent Stream
Play/Pipe Line	River/Lake
Physical Feature	Glacier
Navigable Boundary	
Military	

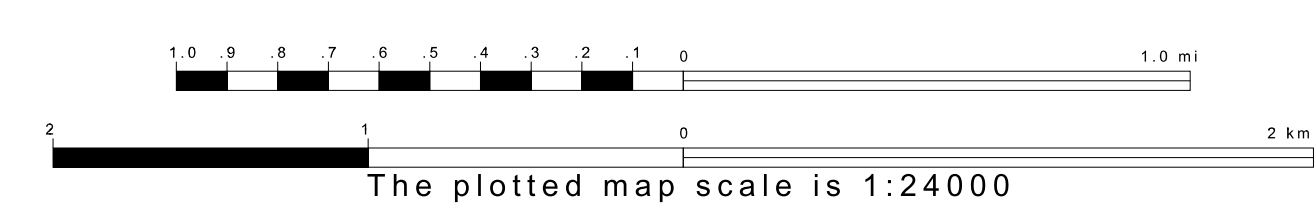
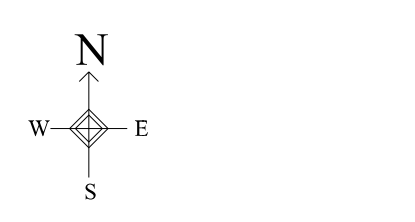


33 951420N  
118 243509W

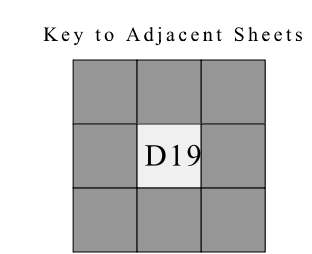
33 822390N  
118 243509W

33 951430N  
118 180885W


33 822390N  
118 180885W



Sheet Location within County



ST: California (06)  
COU: Los Angeles (037)  
INSET SHEET D19



All legal boundaries and names are as of January 1, 2000.  
The boundaries shown on this map are for Census Bureau statistical data collection and tabulation purposes only; their depiction and designation for statistical purposes does not constitute a determination of jurisdictional authority or rights of ownership or entitlement.  
U.S. DEPARTMENT OF COMMERCE Economics and Statistics Administration U.S. Census Bureau