


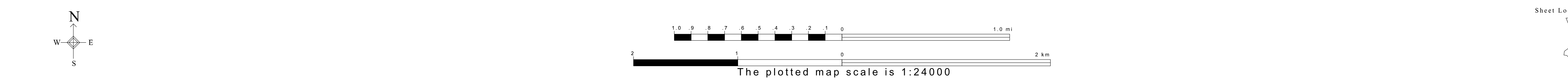
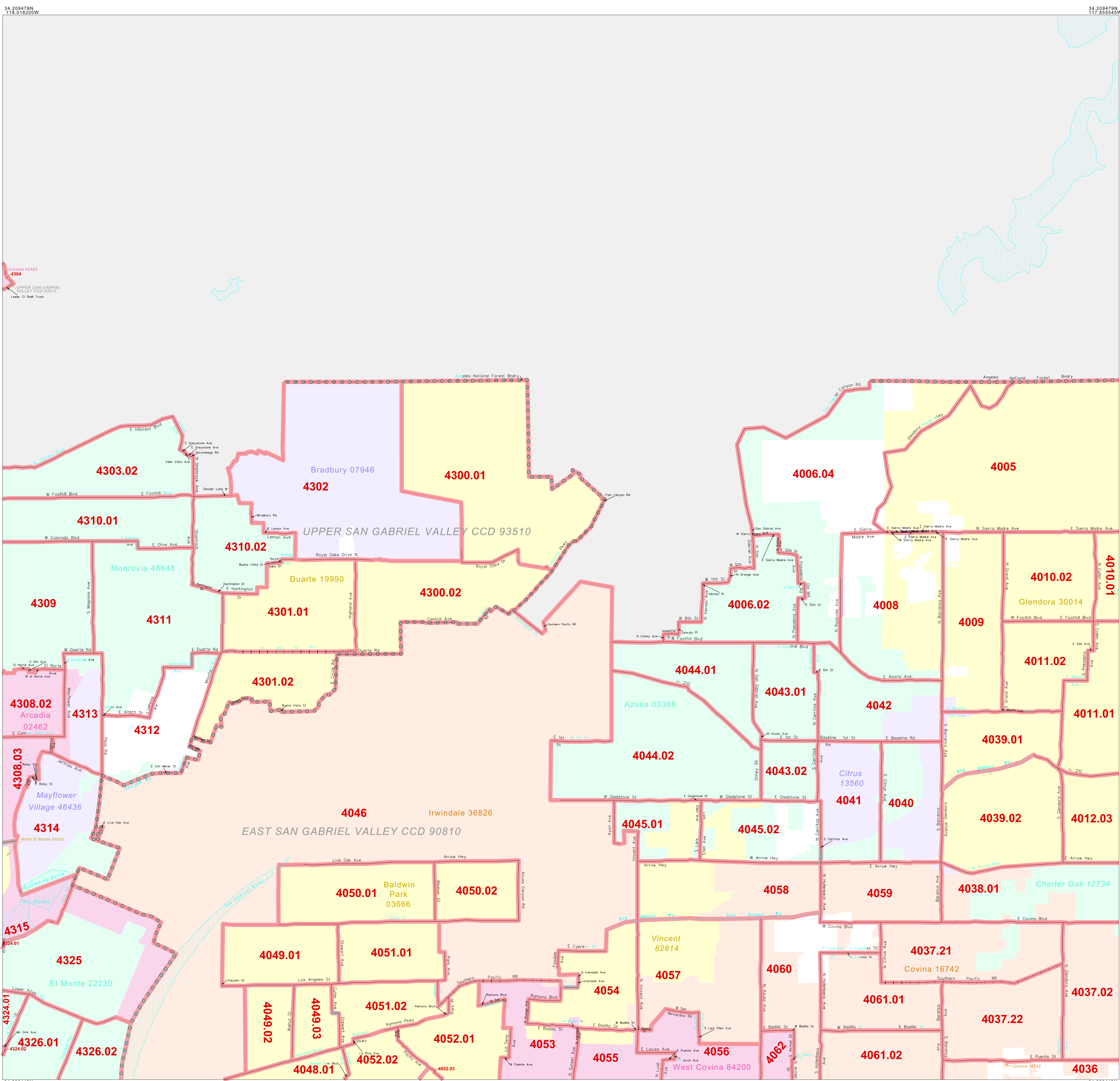
CENSUS TRACT OUTLINE MAP (CENSUS 2000)

**ABBREVIATED LEGEND**

| SYMBOL | NAME STYLE              |
|--------|-------------------------|
| *****  | INTERNATIONAL           |
| *****  | AIR (FEDERAL)           |
| *****  | Trust Land              |
| *****  | OTSA / TDSA             |
| *****  | TRIBAL SUBDIVISION      |
| *****  | AIR (State)             |
| *****  | SDAISA                  |
| *****  | STATE                   |
| *****  | COUNTY                  |
| *****  | CENSUS COUNTY DIV.      |
| *****  | Consolidated City       |
| *****  | Incorporated Place      |
| *****  | Census Designated Place |
| *****  | Census Tract            |

Abbreviation Reference: AIR = American Indian Reservation; Trust Land = OTF-Reservation Trust Land; OTSA = Oklahoma Tribal Statistical Area; TDSA = Tribal Designated Statistical Area; Tribal Subdivision = American Indian Tribal Subdivision; SDAISA = State Designated American Indian Statistical Area

| FEATURES           | FEATURES            |
|--------------------|---------------------|
| All Roads          | Stream/Shareline    |
| Spur Road          | Intermittent Stream |
| Play/Paver Line    | River/Lake          |
| Physical Feature   | Glacier             |
| Navigable Boundary |                     |
| Military           | Inset               |
|                    | Out Area            |



Key to Adjacent Sheets

|     |
|-----|
| D09 |
|-----|

ST: California (06)  
 COU: Los Angeles (037)  
 INSET SHEET D09