

CENSUS TRACT OUTLINE MAP (CENSUS 2000)

33 255307N  
118 016788W

33 255307N  
117 960535W

5991

INTERNATIONAL WATERS

PALOS VERDES CCD 92360

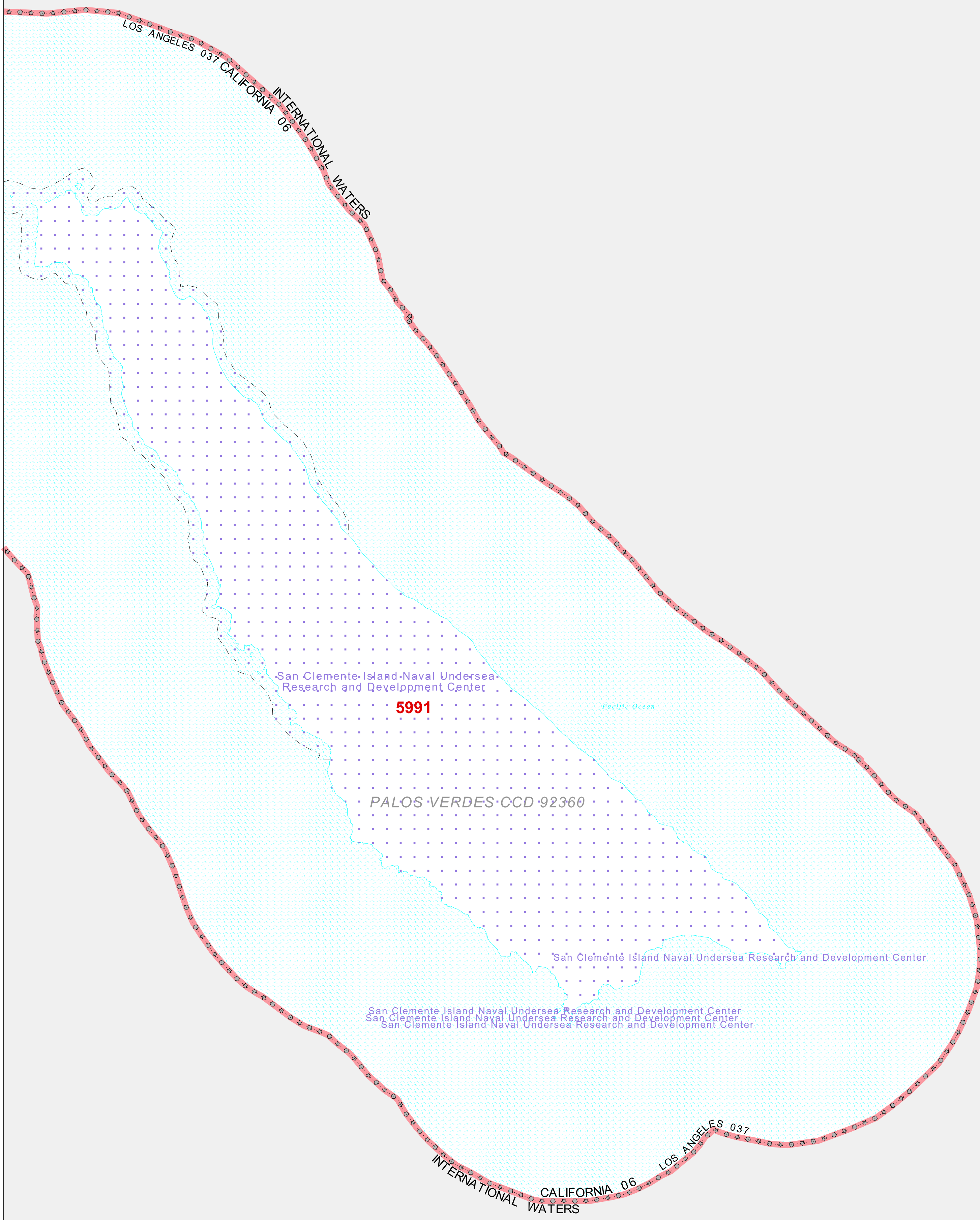
ABBREVIATED LEGEND

SYMBOL	NAME STYLE
*****	INTERNATIONAL
*****	AIR (FEDERAL)
*****	Trust Land
*****	OTSA / TDSA
*****	TRIBAL SUBDIVISION
*****	AIR (State)
*****	SDA/SA
*****	STATE
*****	COUNTY
*****	CENSUS COUNTY DIV.
*****	Consolidated City
*****	Incorporated Place
*****	Census Designated Place
*****	Census Tract

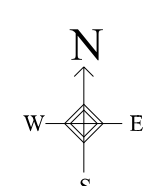
Abbreviation Reference: AIR = American Indian Reservation; Trust Land = OTF-Reservation Trust Land; OTSA = Oklahoma Tribal Statistical Area; TDSA = Tribal Designated Statistical Area; Tribal Subdivision = American Indian Tribal Subdivision; SDA/SA = State Designated American Indian Statistical Area

FEATURES	FEATURES
All Roads	Stream/Shoreline
Epiroad	Intermittent Stream
Flow/Power Line	River/Lake
Physical Feature	Glacier
Navigable Boundary	
Military	

Inset Out Area



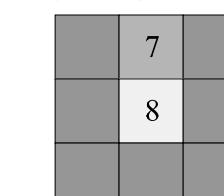
33 254019N  
118 016788W



Sheet Location within County



Key to Adjacent Sheets



33 254019N  
117 960535W

ST: California (06)  
COU: Los Angeles (037)  
SHEET 8 OF 8 PARENT SHEETS

