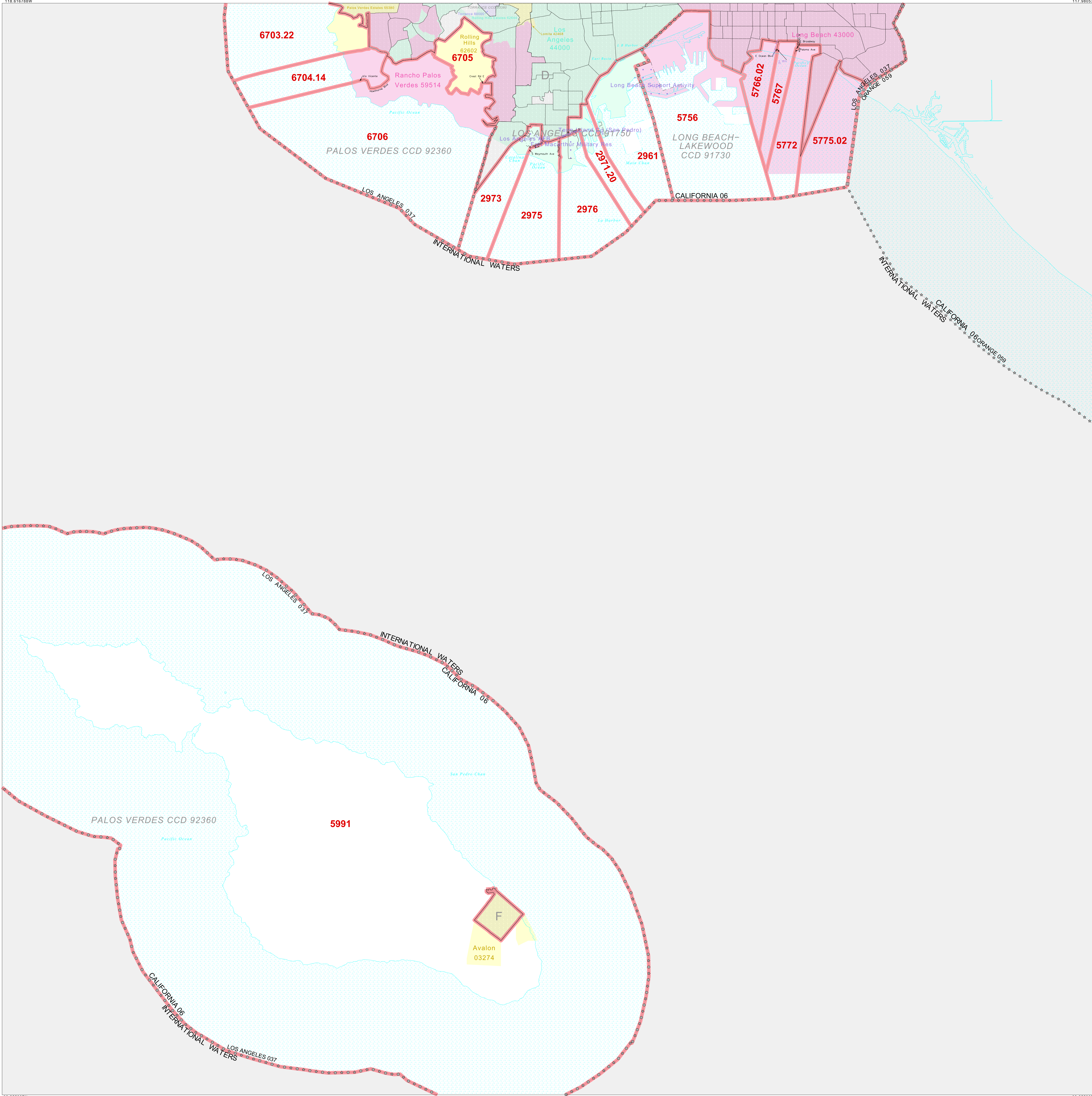


CENSUS TRACT OUTLINE MAP (CENSUS 2000)

33 786595N
118 016788W

33 786595N
117 980339W



ABBREVIATED LEGEND

SYMBOL	NAME STYLE
*****	INTERNATIONAL
*****	AIR (FEDERAL)
*****	Trust Land
*****	OTSA / TDSA
*****	TRIBAL SUBDIVISION
*****	AIR (State)
*****	SDA/SA
*****	STATE
*****	COUNTY
*****	CENSUS COUNTY DIV.
*****	Consolidated City
*****	Incorporated Place
*****	Census Designated Place
*****	Census Tract

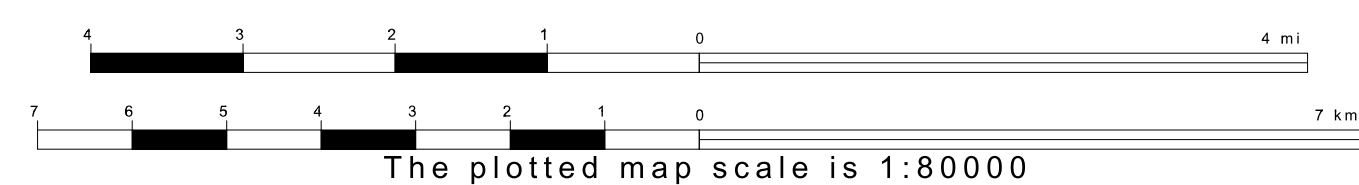
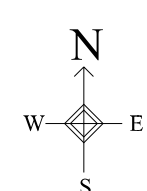
Abbreviation Reference: AIR = American Indian Reservation; Trust Land = OTS-Reservation Trust Land; OTSA = Oklahoma Tribal Statistical Area; TDSA = Tribal Designated Statistical Area; Tribal Subdivision = American Indian Tribal Subdivision; SDA/SA = State Designated American Indian Statistical Area

FEATURES	FEATURES
All Roads	Stream/Shareline
Spurroad	Intermittent Stream
Flow/Power Line	River/Lake
Physical Feature	Glacier
Navigable Boundary	
Military	

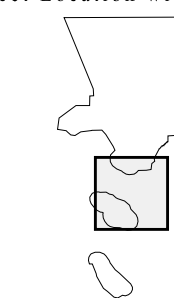
Inset Out Area

33 255307N
118 016788W

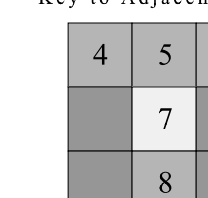
33 255307N
117 980339W



Sheet Location within County



Key to Adjacent Sheets



ST: California (06)
COU: Los Angeles (037)
SHEET 7 OF 8 PARENT SHEETS

