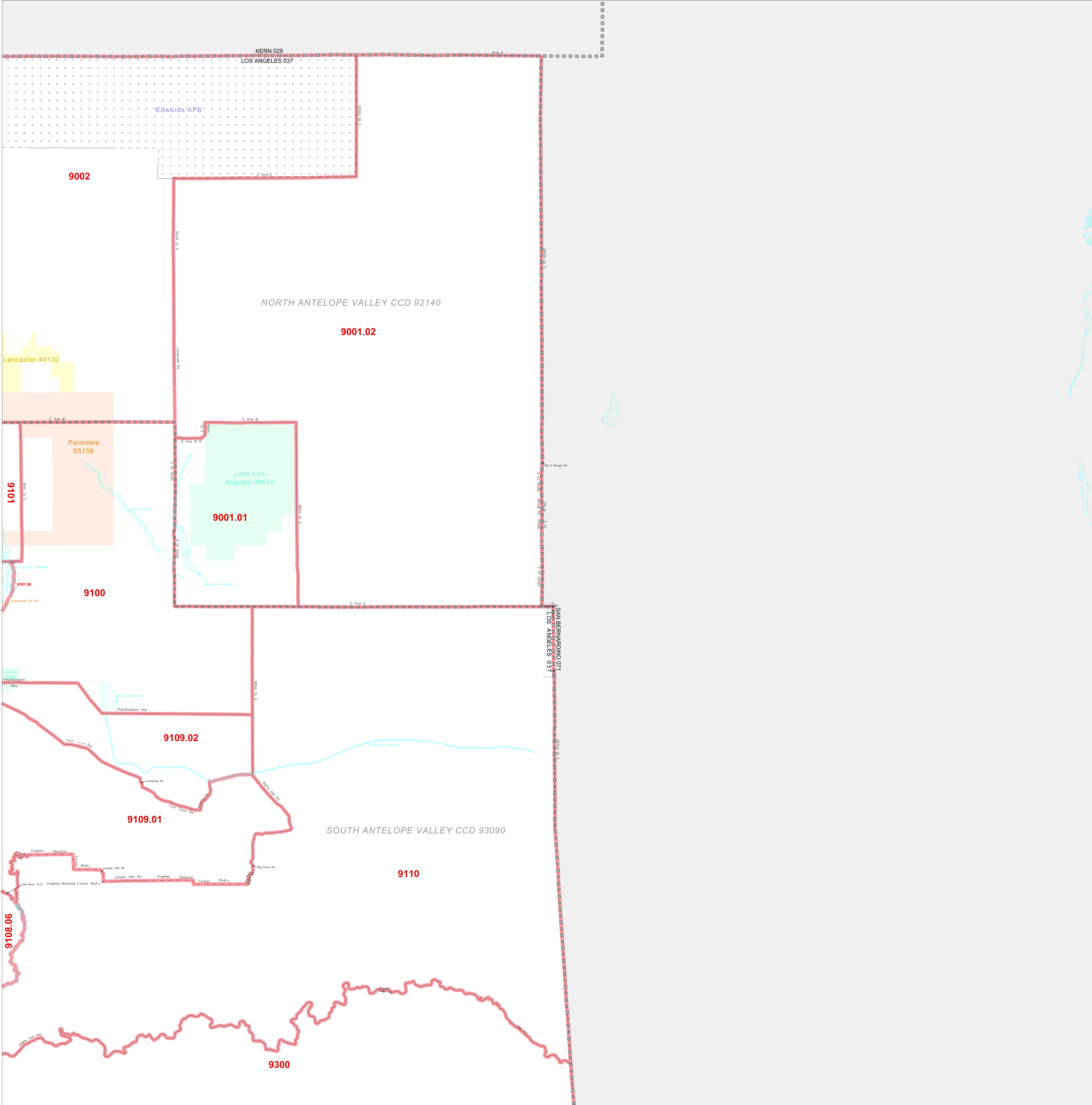


# CENSUS TRACT OUTLINE MAP (CENSUS 2000)

34 849172N  
117 980539W

34 849172N  
117 980539W



### ABBREVIATED LEGEND

SYMBOL	NAME STYLE
*****	INTERNATIONAL
*****	AIR (FEDERAL)
*****	Trust Land
*****	OTSA / TDSA
*****	TRIBAL SUBDIVISION
*****	AIR (State)
*****	SDA/SA
*****	STATE
*****	COUNTY
*****	CENSUS COUNTY DIV.
*****	Consolidated City
*****	Incorporated Place
*****	Census Designated Place
*****	Census Tract

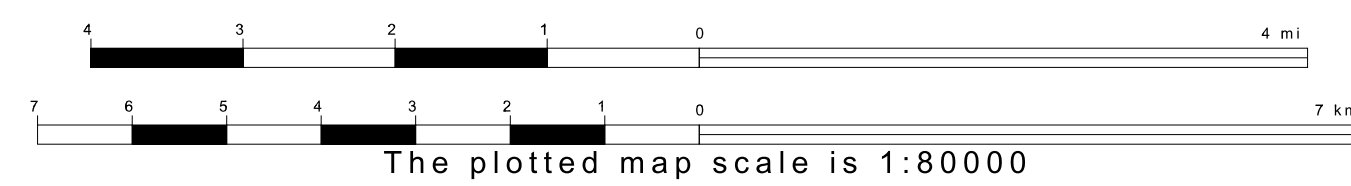
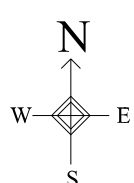
Abbreviation Reference: AIR = American Indian Reservation; Trust Land = OTS/Reservation Trust Land; OTSA = Oklahoma Tribal Statistical Area; TDSA = Tribal Designated Statistical Area; Tribal Subdivision = American Indian Tribal Subdivision; SDA/SA = State Designated American Indian Statistical Area

FEATURES	FEATURES
All Roads	Stream/Shareline
Spur Road	Intermittent Stream
Play/Paved Line	River/Lake
Physical Feature	Glacier
Navigable Boundary	
Military	

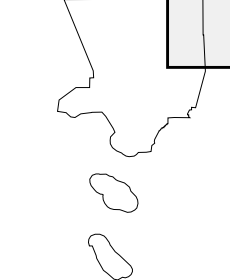
Inset      Out Area

34 317884N  
117 980539W

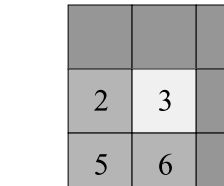
34 317884N  
117 980539W



Sheet Location within County



Key to Adjacent Sheets



ST: California (06)  
COU: Los Angeles (037)  
SHEET 3 OF 8 PARENT SHEETS

