

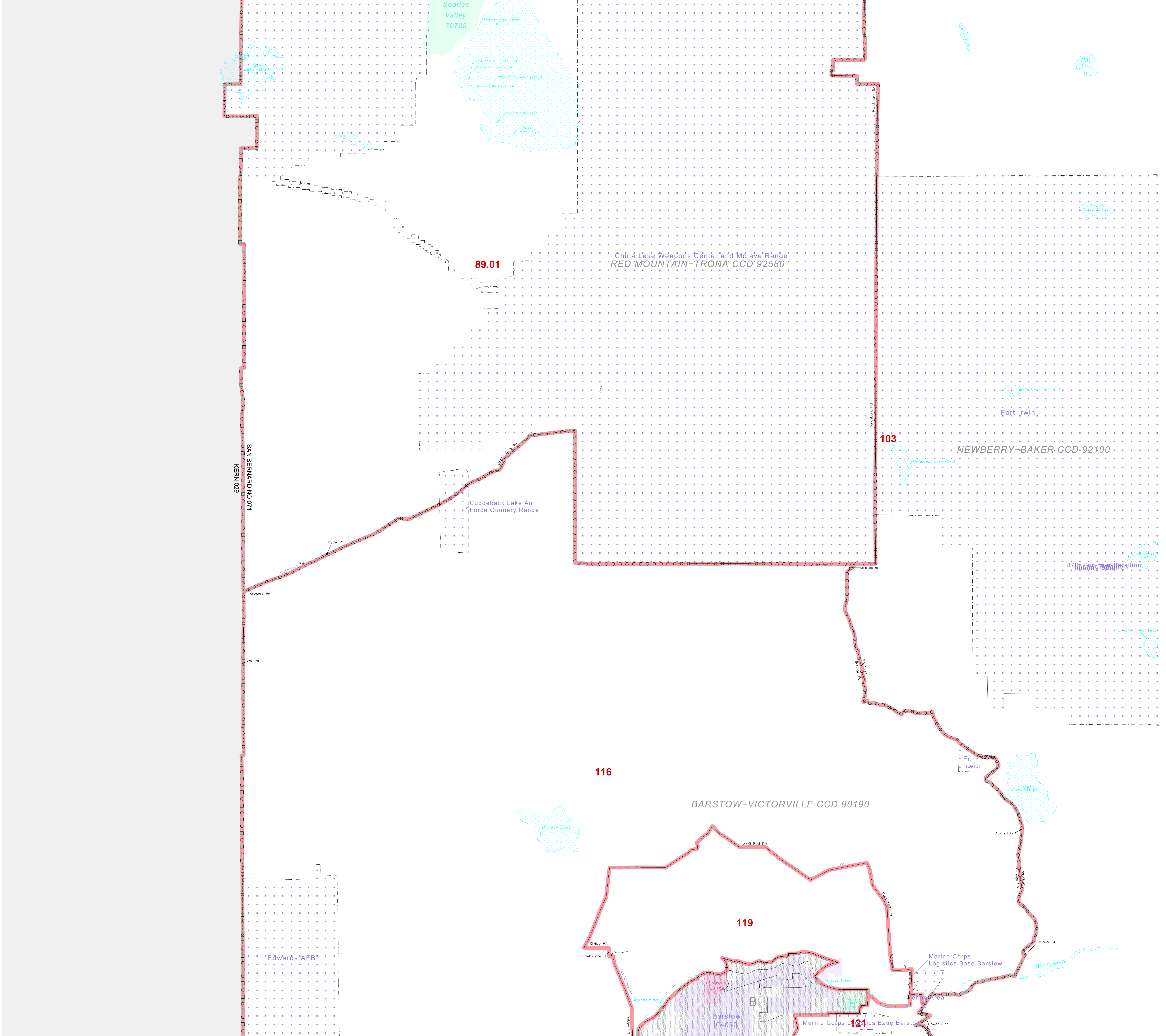
CENSUS TRACT OUTLINE MAP (CENSUS 2000)

35.902358N  
117.899800W

35.902358N  
116.611300W

INYO 027  
KERN 029

INYO 027  
SAN BERNARDINO 071



**ABBREVIATED LEGEND**

SYMBOL	NAME STYLE
*****	INTERNATIONAL
*****	AIR (FEDERAL)
*****	Trust Land
*****	OTSA / TDSA
*****	TRIBAL SUBDIVISION
*****	AIR (State)
*****	SDA/SA
*****	STATE
*****	COUNTY
*****	CENSUS COUNTY DIV.
*****	Consolidated City
*****	Incorporated Place
*****	Census Designated Place
*****	Census Tract

Abbreviation Reference: AIR = American Indian Reservation; Trust Land = Off-Reservation Trust Land; OTSA = Oklahoma Tribal Statistical Area; TDSA = Tribal Designated Statistical Area; Tribal Subdivision = American Indian Tribal Subdivision; SDA/SA = State Designated American Indian Statistical Area

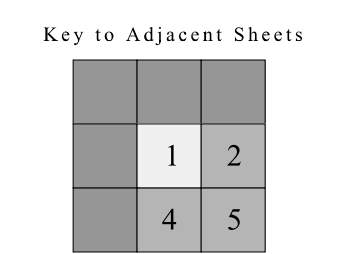
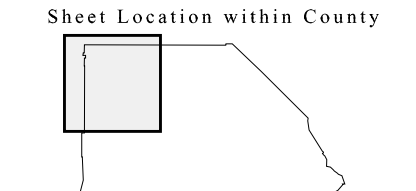
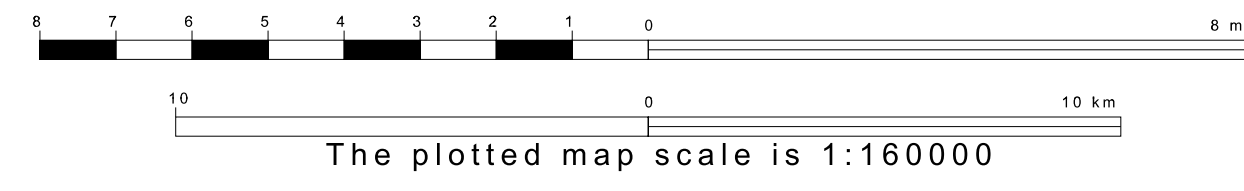
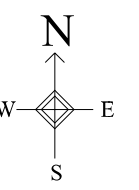
FEATURES	FEATURES
All Roads	Stream/Shareline
Spur Road	Intermittent Stream
Play/Paver Line	River/Lake
Physical Feature	Glacier
Navigable Boundary	

Military: [ ] Inset [ ] Out Area


OFF-RESERVATION TRUST LAND NAMES  
T1235 Fort Mojave

34.839944N  
117.899800W

34.839944N  
116.611300W



ST: California (06)  
COU: San Bernardino (071)  
SHEET 1 OF 6 PARENT SHEETS



All legal boundaries and names are as of January 1, 2000. The boundaries shown on this map are for Census Bureau statistical data collection and tabulation purposes only; their depiction and designation for statistical purposes does not constitute a determination of jurisdictional authority or rights of ownership or entitlement. U.S. DEPARTMENT OF COMMERCE Economics and Statistics Administration U.S. Census Bureau