

P.L. 94-171 VOTING DISTRICT/STATE LEGISLATIVE DISTRICT OUTLINE MAP (CENSUS 2000)

31 998433N
87 664736W

31 998433N
87 044887W

GEOGRAPHIC AREAS LEGEND

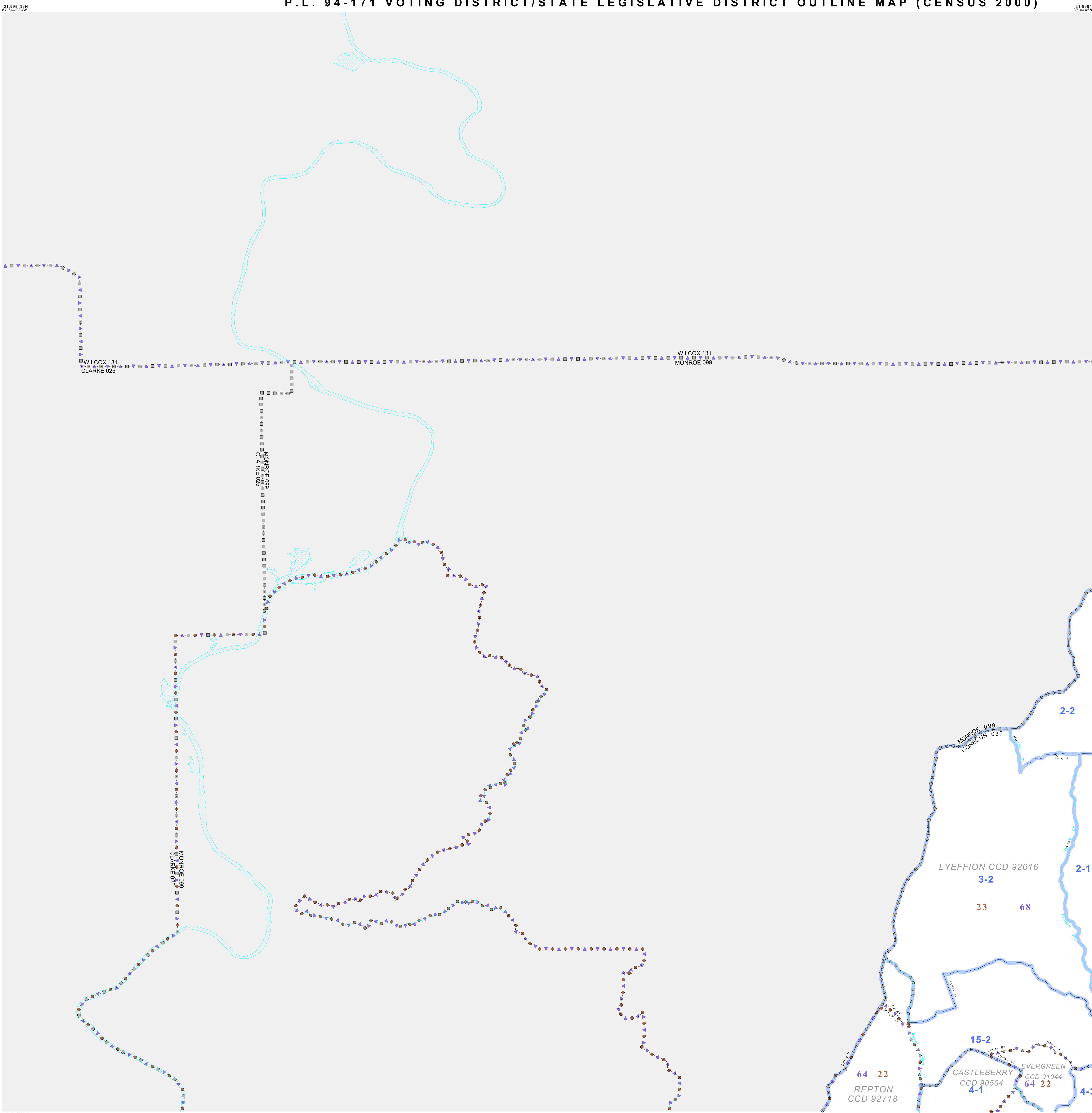
SYMBOL	NAME STYLE
*****	INTERNATIONAL
*****	AIR (FEDERAL)
*****	Trust Land
*****	AIR (State)
*****	SDA/SA
////////	STATE
	COUNTY
	CENSUS COUNTY DIV.
	Incorporated Place
	Census Designated Place
	Voting District
●●●●●	SLD-Senate
▲▲▲▲▲	SLD-House
.....	Military
.....	Inset
.....	Out Area

Abbreviation Reference: AIR = American Indian Reservation; SDA/SA = State Designated American Indian Statistical Area; Trust Land = Off-Reservation Trust Land

1 A * * following a VTD code indicates an actual voting district. Its absence indicates that the VTD is a pseudo voting district or no information is available as to its status.

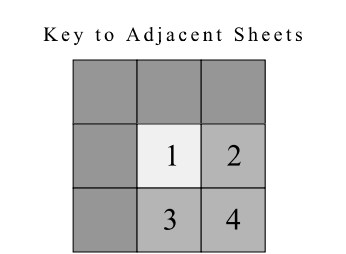
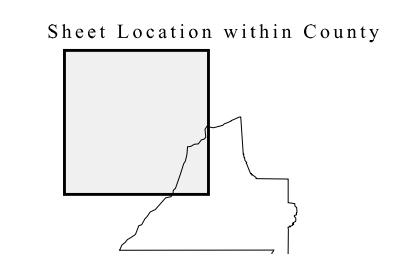
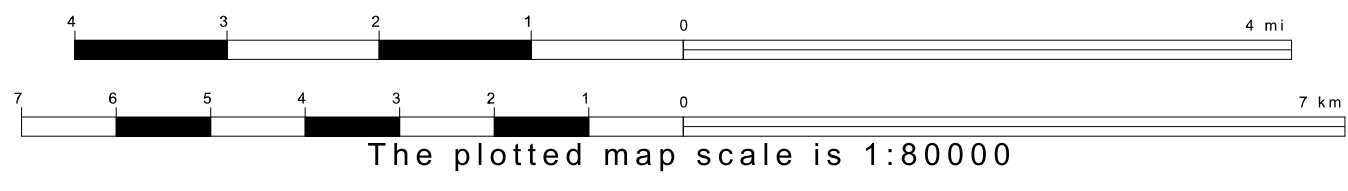
Voting Districts

Code	Name
2-1	Lyeffion Fire Dept. Voting District
2-2	David L. Anthony Voting District
3-2	Robinson's Mill Voting House
4-1	Belleville Fire Dept. Voting District
4-3	Whites Voting Center
15-2	Bermuda Community House Voting District



31 466946N
87 664736W

31 466946N
87 044887W



ST: Alabama (01)
COU: Conecuh (035)
SHEET 1 OF 4 PARENT SHEETS

