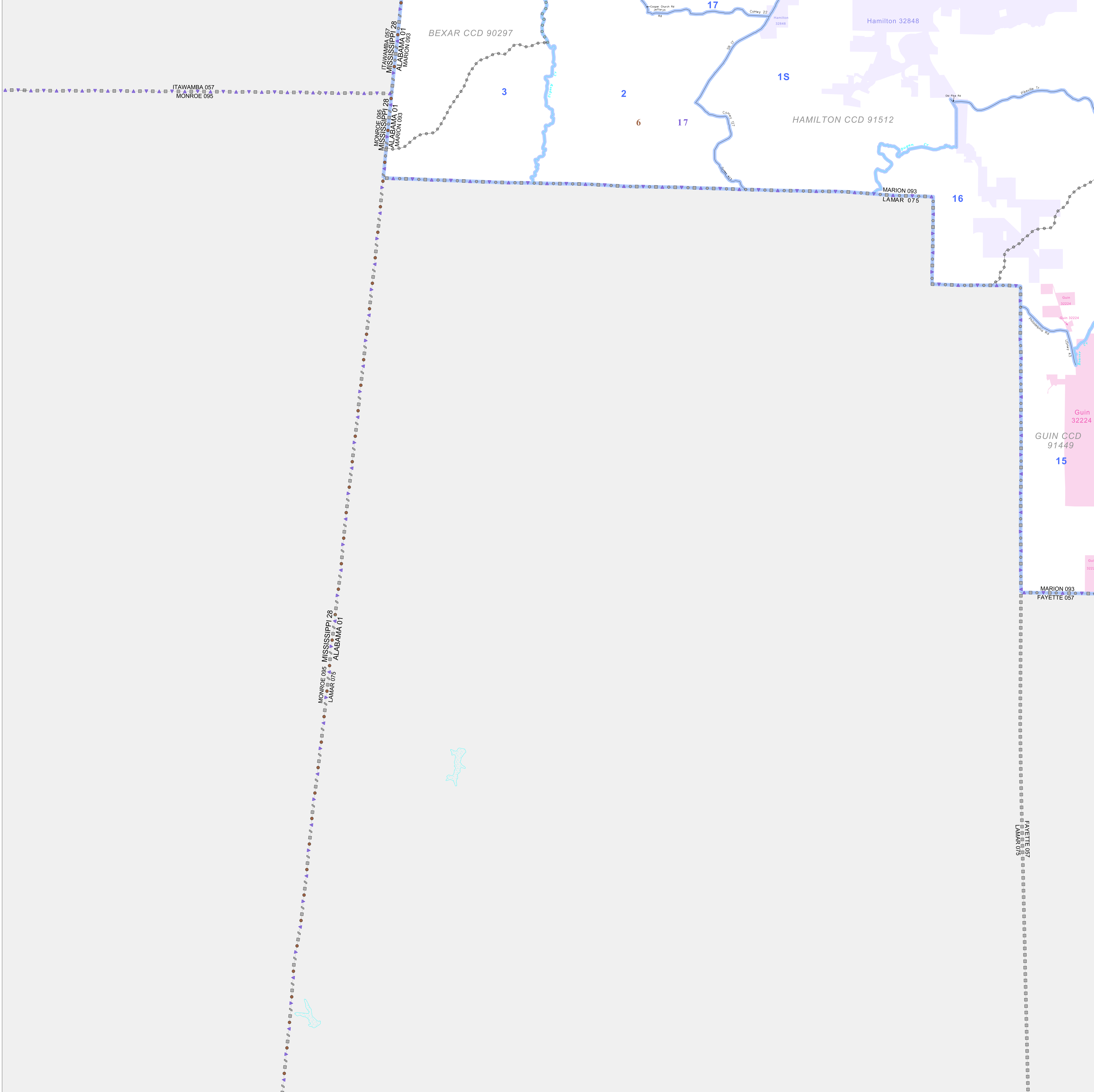


P.L. 94-171 VOTING DISTRICT/STATE LEGISLATIVE DISTRICT OUTLINE MAP (CENSUS 2000)

34 117885N
86 352895W

34 117885N
87 920776W



GEOGRAPHIC AREAS LEGEND

SYMBOL	NAME STYLE
*****	INTERNATIONAL
*****	AIR (FEDERAL)
*****	Trust Land
*****	AIR (State)
*****	SDA/ISA
*****	STATE
*****	COUNTY
*****	CENSUS COUNTY DIV.
*****	Incorporated Place
*****	Census Designated Place
*****	Voting District
*****	SLD-Senate
*****	SLD-House
*****	Military
*****	Inset
*****	Out Area

Abbreviation Reference: AIR = American Indian Reservation; SDA/ISA = State Designated American Indian Statistical Area; Trust Land = Off-Reservation Trust Land

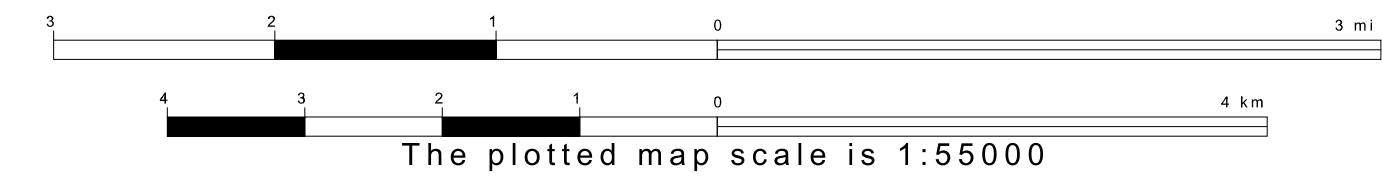
1 A * * Following a VTD code indicates an actual voting district. Its absence indicates that the VTD is a pseudo voting district or no information is available as to its status.

Voting Districts

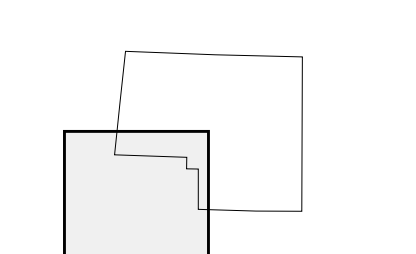
Code	Name
2	Byrd Community Center Voting District
3	Kemp Pleasant Site Church Voting District
15	City Hall-Guin Voting District
16	Pikeville Liberty Church Voting District
17	Barnwell Church Voting District
1S	Hamilton Neighborhood Facilities Bldg Voting District

33 752840N
86 352895W

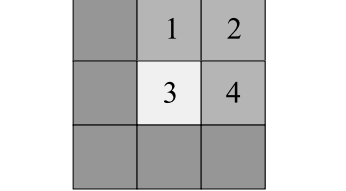
33 752840N
87 920776W



Sheet Location within County



Key to Adjacent Sheets



ST: Alabama (01)
COU: Marion (093)
SHEET 3 OF 4 PARENT SHEETS

All legal boundaries and names are as of January 1, 2000. The boundaries shown on this map are for Census Bureau statistical data collection and tabulation purposes only; their depiction and designation for statistical purposes does not constitute a determination of jurisdictional authority or rights of ownership or entitlement. U.S. DEPARTMENT OF COMMERCE Economics and Statistics Administration U.S. Census Bureau

