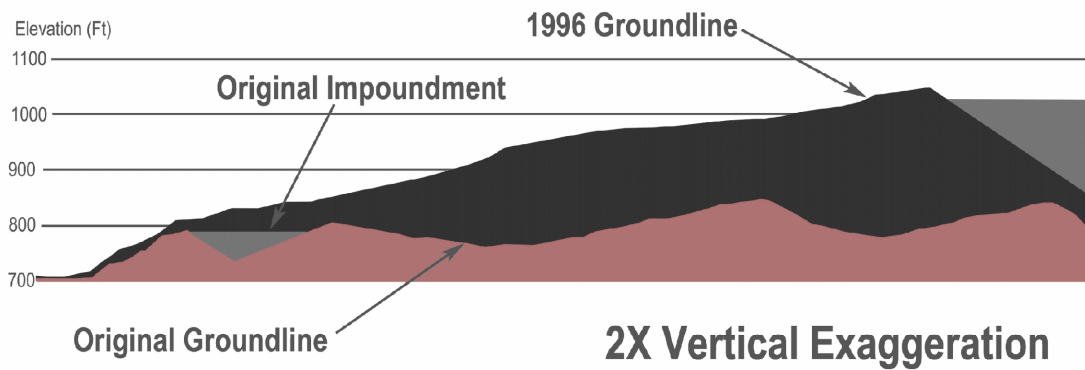
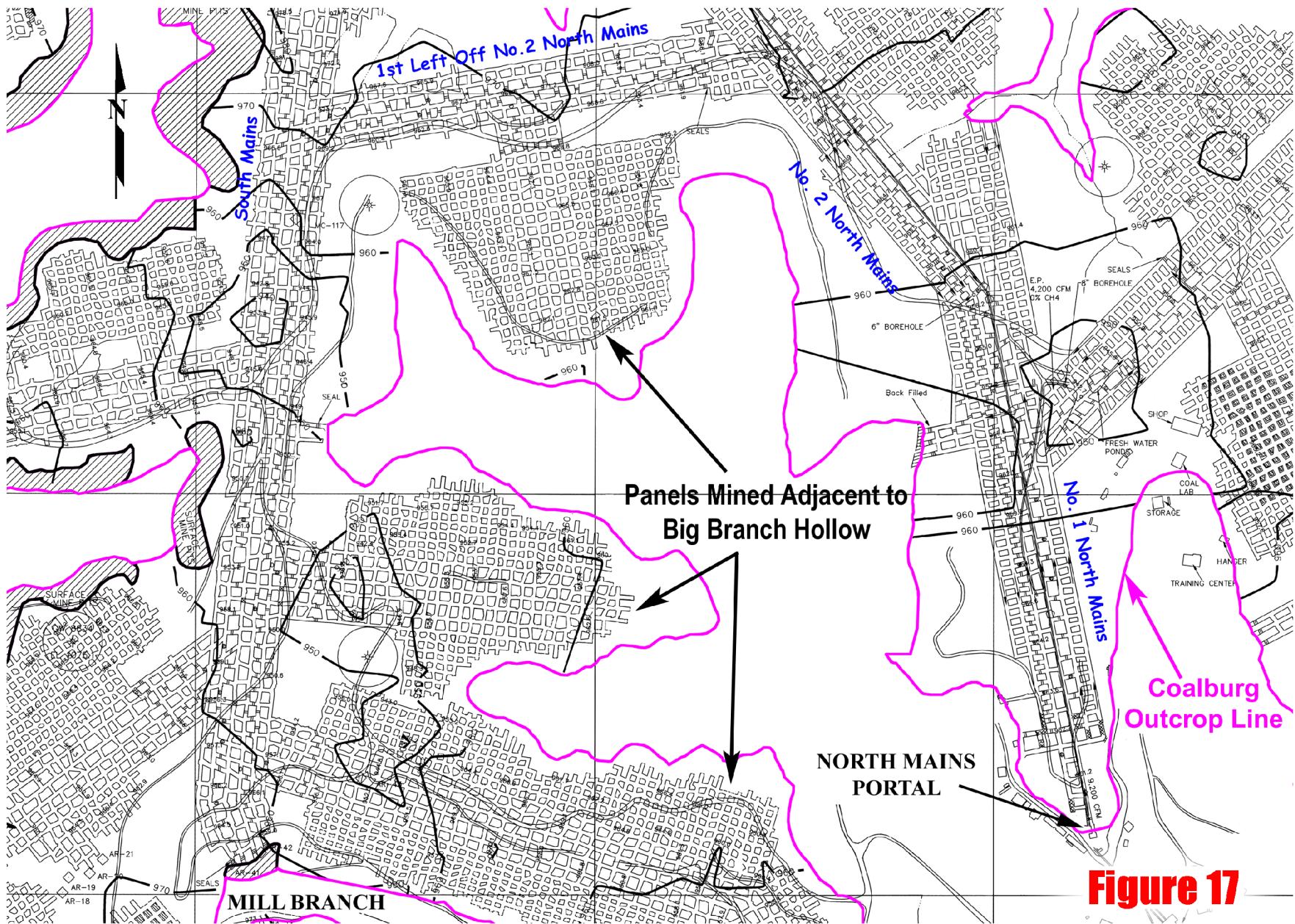


Figure 16
Cross Section of Impoundment



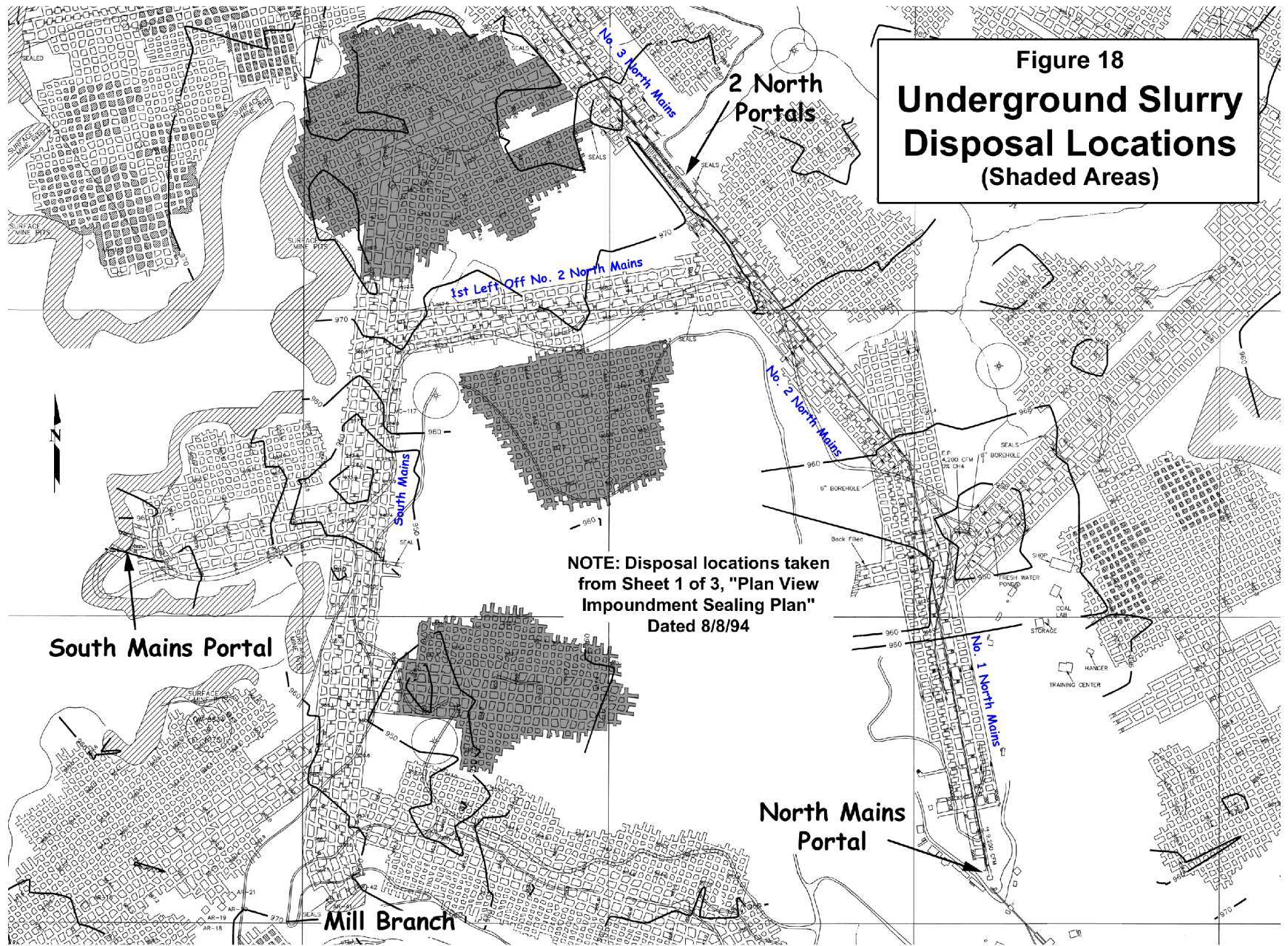


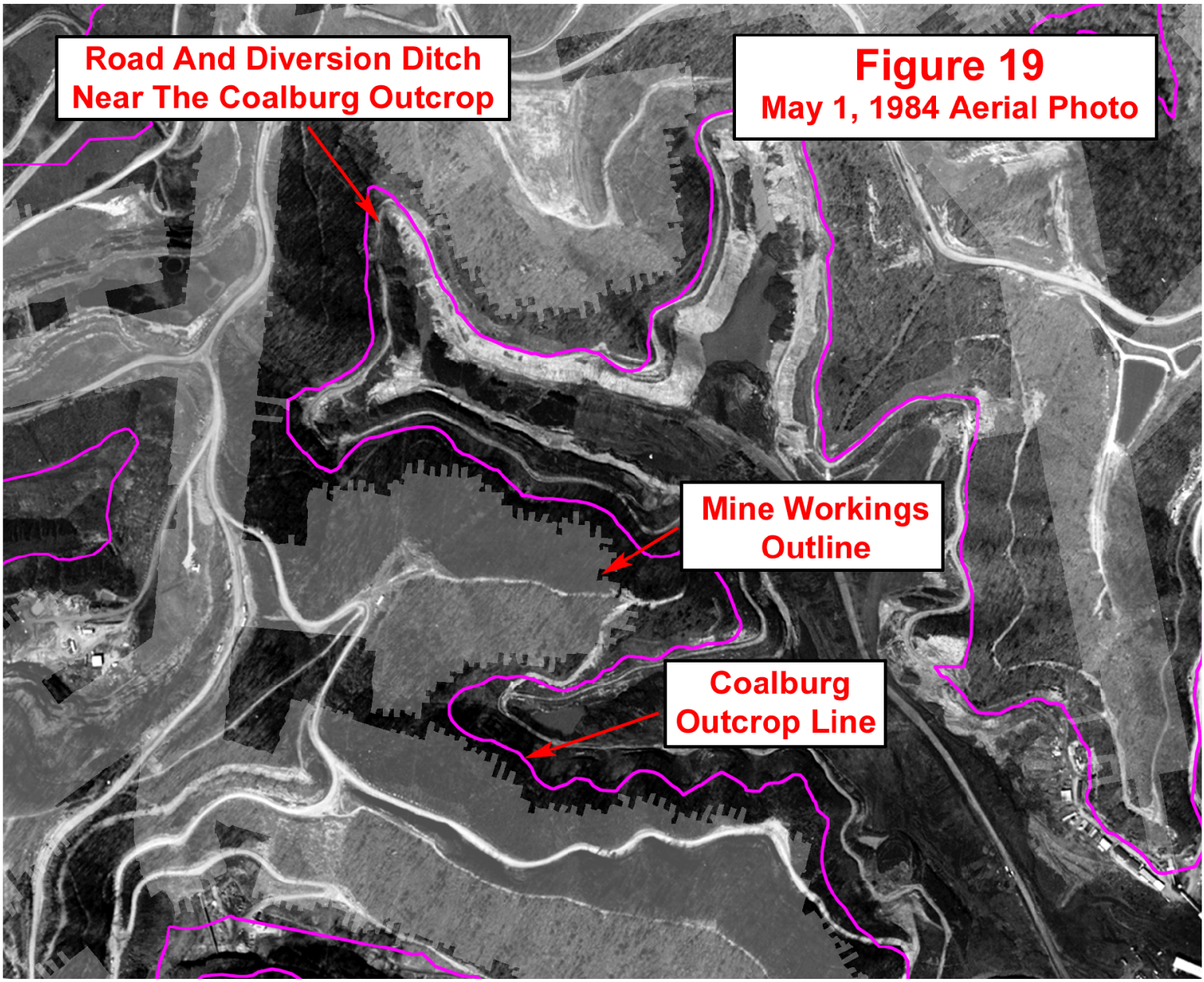
**Panels Mined Adjacent to
Big Branch Hollow**

**Coalburg
Outcrop Line**

Figure 17

Figure 18
**Underground Slurry
Disposal Locations
(Shaded Areas)**





**Road And Diversion Ditch
Near The Coalburg Outcrop**

Figure 19
May 1, 1984 Aerial Photo

**Mine Workings
Outline**

**Coalburg
Outcrop Line**

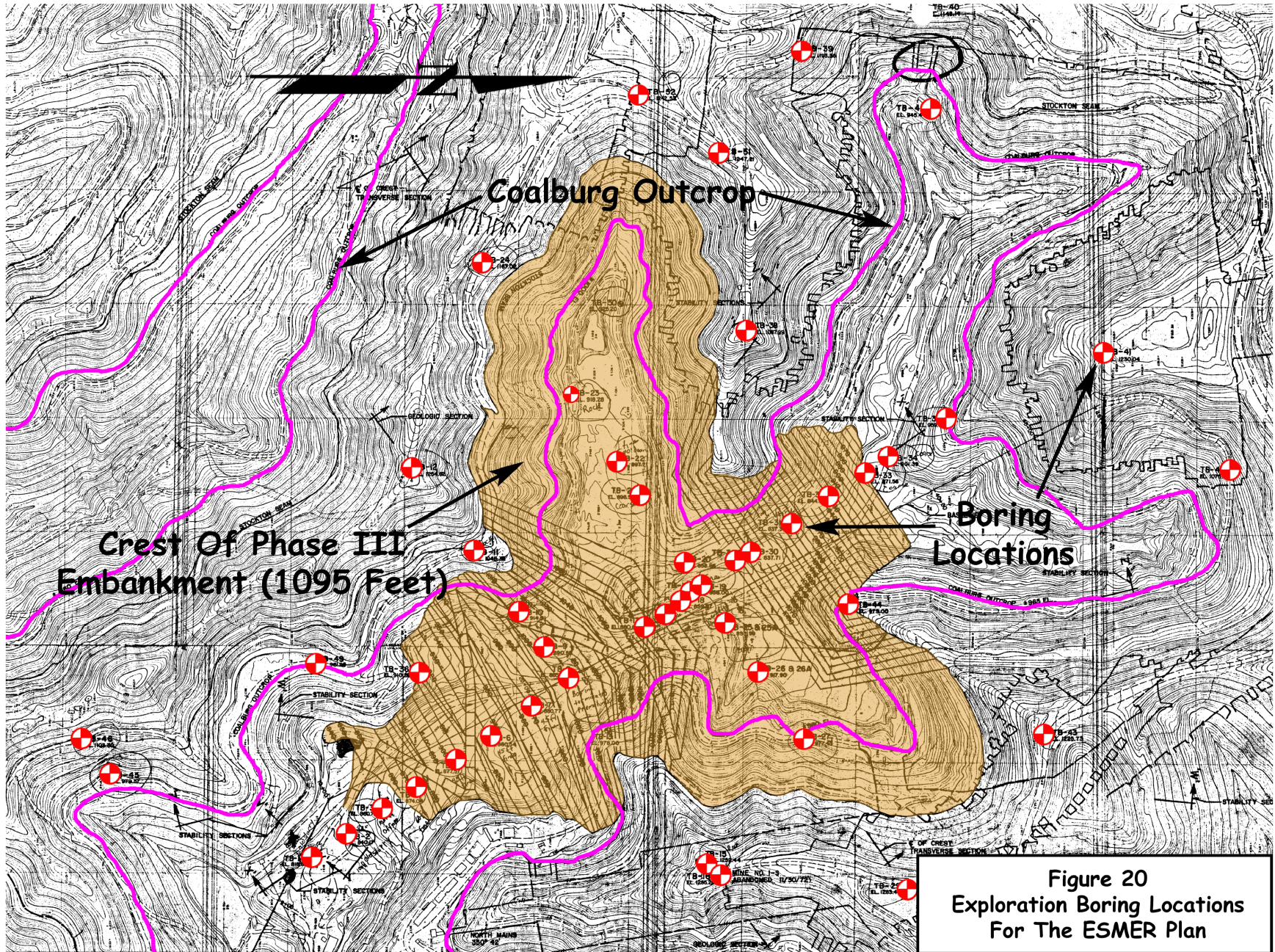


Figure 20
 Exploration Boring Locations
 For The ESMEP Plan