

1PR -3 AM 10: 00



March 27, 2001

Information Officer
Research and Special Programs Administration
Department of Transportation
Room 7128
400 Seventh Street, SW
Washington DC 20590

Dear Information Officer:

As per 49 CFR 192.727, as amended with sub-section (g), enclosed please find a summary sheet and associated maps for PSE&G underwater mains located in commercially navigable waterways that were abandoned prior to October 10, 2000. The summary sheet includes all reasonably available information for abandoned mains located in commercially navigable waterways, their location, size, date and method of abandonment, and a certification that the facility has been abandoned in accordance with all applicable laws. Two maps are included for each facility. The first of the two maps is a United States Geological Survey Map depicting the general location of the subject facility. The second map is a land based map showing a closer view of the area surrounding the abandoned main including local street names.

If you have any questions or require additional information, please feel free to contact Tracey Veracco at (973) 430-6632 or myself at (973) 430-5559.

Sincerely,

A handwritten signature in black ink, appearing to read "Michael A. Schmid", written in a cursive style.

Michael A. Schmid, P.E.
Asset Strategy Leader
Delivery Asset Management Department

Cc:

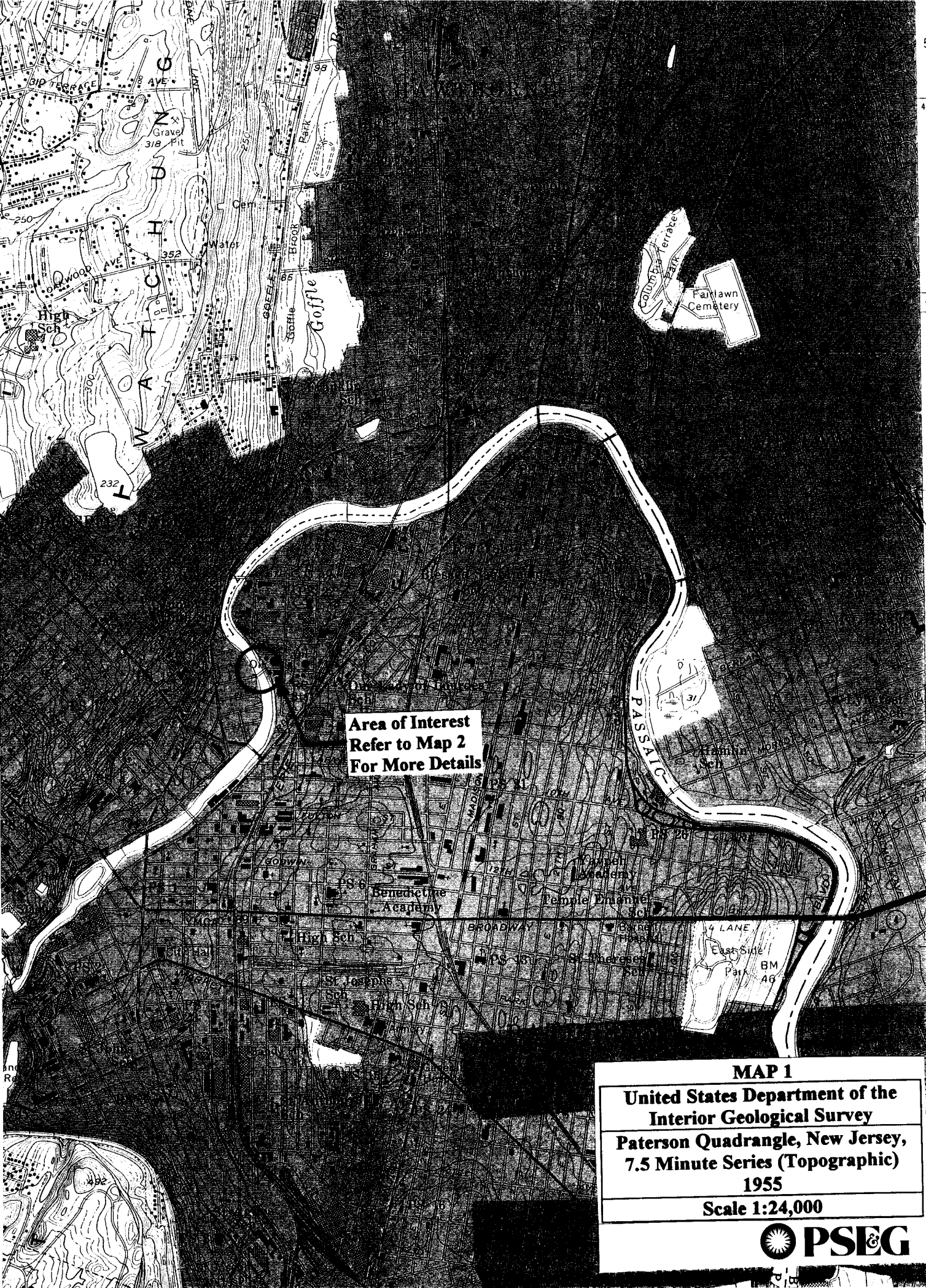
W. Carey
K. Depew
J. Fallon
T. Veracco

**SUMMARY OF PSE&G ABANDONED (Prior to October 10, 2000) UNDERWATER
MAINS IN COMMERCIALLY NAVIGABLE WATERWAYS**

As required by 49 CFR 192.727

| REFER TO MAP #s | LOCATION | ASSOCIATED WATERBODY | DATE ABANDONED | METHOD OF ABANDONMENT | DESCRIPTION OF ABANDONED FACILITIES |
|------------------------|--|-----------------------------|-----------------------|------------------------------|--|
| 1 and 2 | Between Hillman Street and Leon Street in Paterson, just south of abandoned bridge | Passaic River | 1961 | Filled with water and capped | One 12 inch steel main |
| 3 and 4 | Between Newark and Kearny, approximately 400 feet south of Lincoln Highway | Passaic River | 1987 | Unknown | Two 16 inch cast iron mains |
| 5 and 6 | Newark to Harrison, approximately 700 feet west of South 4 th Street | Passaic River | Approximately 1914 | Unknown | Two 30 inch cast iron mains |
| 7 and 8 | Hackensack to Bogota, approximately 1,300 ft. north of Interstate 80 | Hackensack River | 1961 | Unknown | Two 16 inch cast iron mains |
| 9 and 10 | Between Jersey City and Kearny, approximately 200 feet north of Van Keuren Avenue | Hackensack River | Approximately 1980 | Unknown | Tunnel with two 24 inch cast iron mains and one 16 inch cast iron main |

Note: "To the best of our knowledge, we have provided all of the requested information that is reasonably available about the subject abandoned pipeline facilities and, to the best of our knowledge, these abandoned pipeline facilities were abandoned in accordance with all applicable State and Federal requirements in effect at the time of the abandonment."



**Area of Interest
Refer to Map 2
For More Details**

MAP 1
**United States Department of the
 Interior Geological Survey**
Paterson Quadrangle, New Jersey,
7.5 Minute Series (Topographic)
1955
Scale 1:24,000



57'30"

4534

4533

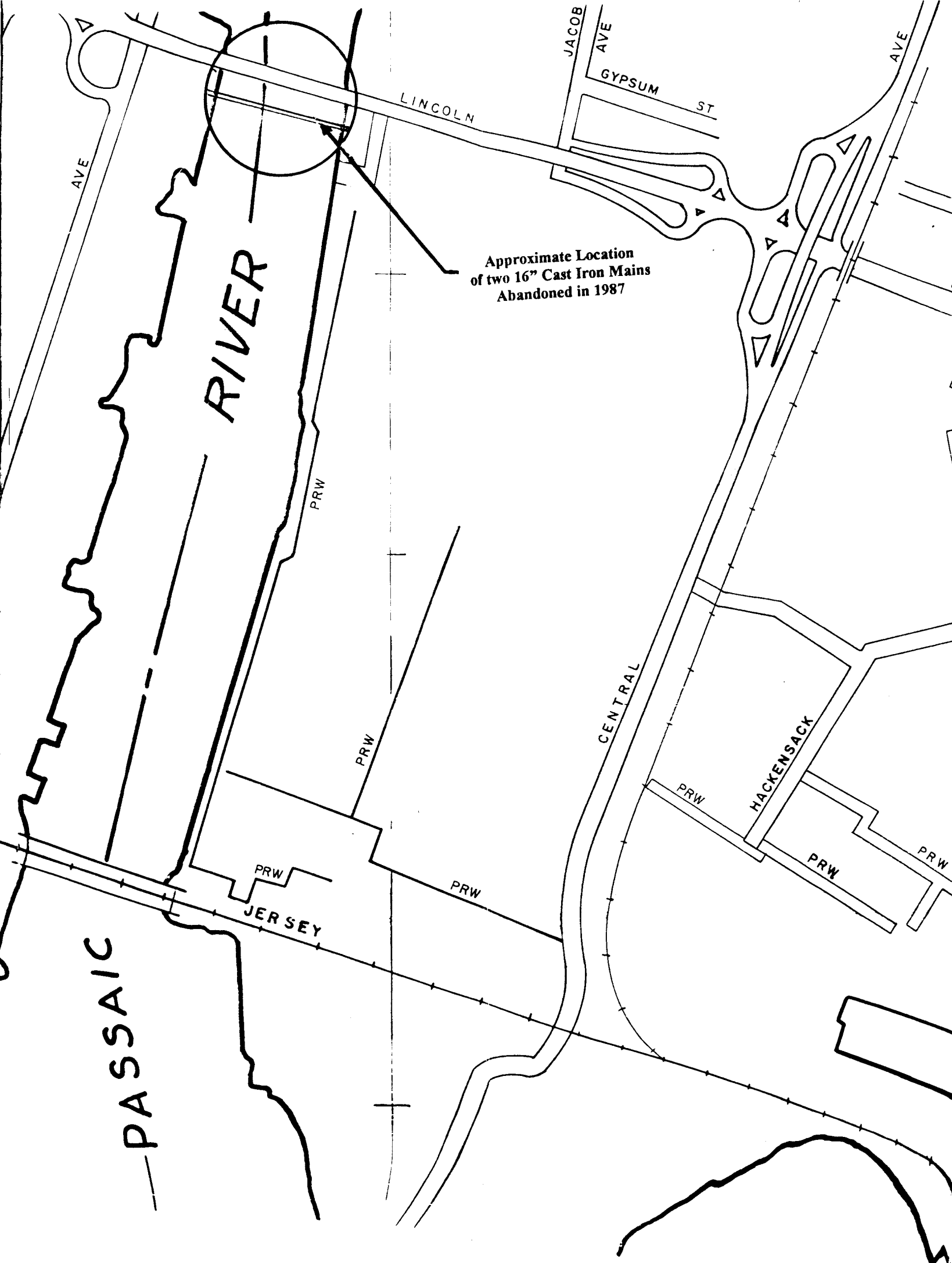
(HACKENSACK)
 1.7 MI. TO N.J. 4
 6165 I NE

PARAMUS (JUNC. N.J. 17) 2.9 MI.
 NEW YORK CITY (GEORGE WASHINGTON BRIDGE) 9.1 MI.

55'

4529

N.J. TPKJ 6.4 MI.



AVE

RIVER

LINCOLN

JACOB AVE

GYPSUM ST

AVE

Approximate Location
of two 16" Cast Iron Mains
Abandoned in 1987

PRW

PRW

PRW

PRW

CENTRAL

PRW

HACKENSACK

PRW

PRW

PASSAIC

JERSEY



2.7 MI. TO N.J. 7A 10'

2 140,000 FEET (N.J.)

972

1.7 MI. TO N.J. 7

40° 45'

6.1 MI. TO N.J. 3

1.1 MI. TO U.S. 46

3.8 MI. TO INTERCHANGE 16

10 MI. TO INTERCHANGE 18 (JUNIC. U.S. 46)

4509

690 000 FEET (N.J.)

4508

4507

42' 30"

1.7 MI. TO INTERCHANGE 14 A
HOLLAND TUNNEL 6.7 MI.

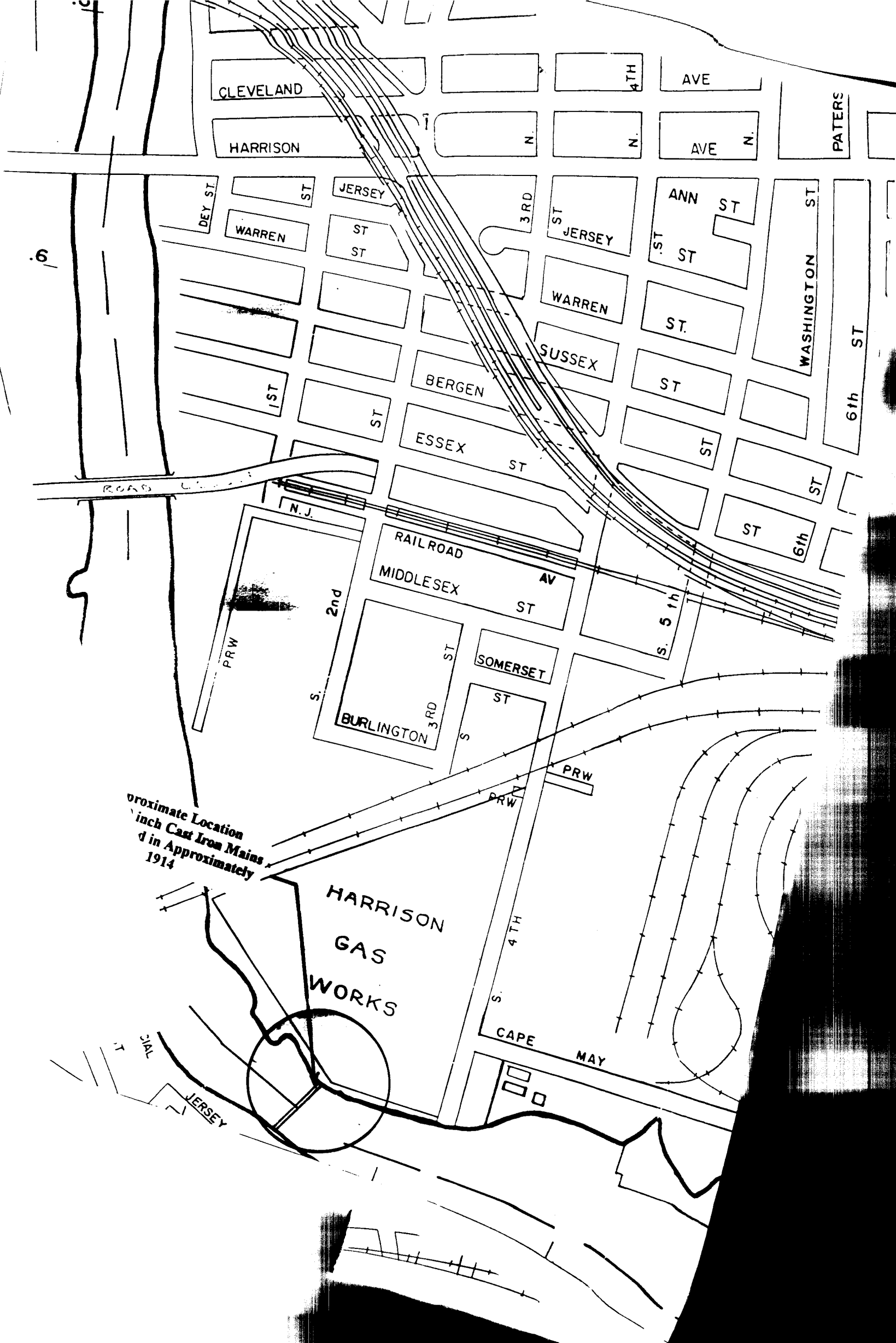
4505

Area of Interest
Refer to Map 6
For More Details

MAP 5

United States Department of the Interior Geological Survey
Elizabeth Quadrangle, NJ - NY, 7.5 Minute Series (Topographic) 1955
Scale 1:24,000





CLEVELAND

HARRISON

AVE

N.

4TH

AVE N.

PATERS

DEY ST

ST

JERSEY

ST

WARREN

3RD

JERSEY

ANN

ST

ST

WASHINGTON

6th

6

1ST

ST

BERGEN

SUSSEX

ST

ESSEX

ST

ST

ST

6th

ROAD

N.J.

RAILROAD

MIDDLESEX

ST

2nd

PRW

SOMERSET

ST

BURLINGTON

3RD

ST

S. 5th

PRW

Approximate Location of 18-inch Cast Iron Mains Laid in Approximately 1914

HARRISON

GAS

WORKS

PRW

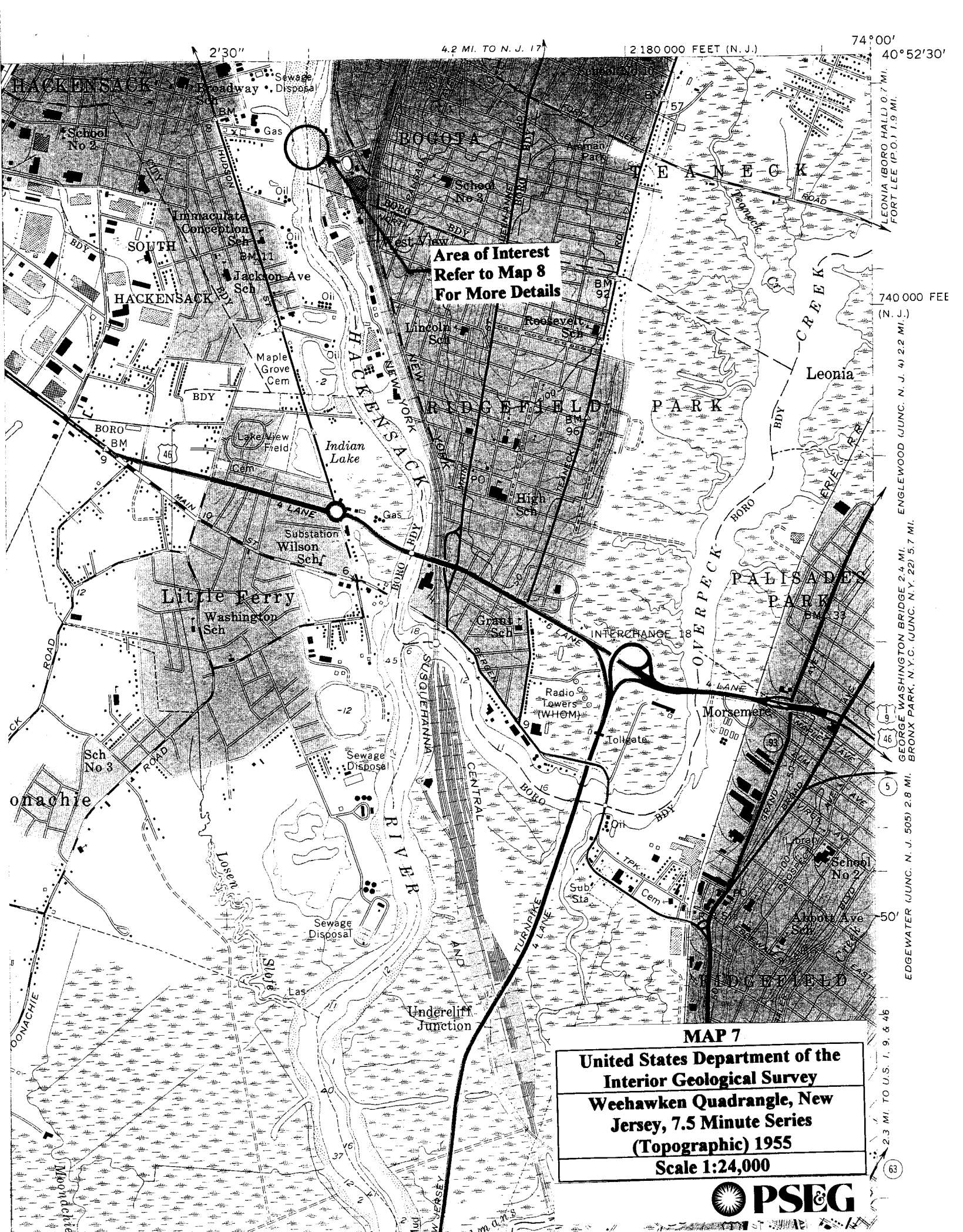
4TH

CAPE

MAY

ST

JERSEY



2'30"

4.2 MI. TO N. J. 17

2 180 000 FEET (N. J.)

74°00'

40°52'30"

**Area of Interest
Refer to Map 8
For More Details**

MAP 7

**United States Department of the
Interior Geological Survey
Weehawken Quadrangle, New
Jersey, 7.5 Minute Series
(Topographic) 1955
Scale 1:24,000**



LEONIA (BORO HALL) 0.7 MI.
FORT LEE (P.O.) 1.9 MI.

740 000 FEET
(N. J.)

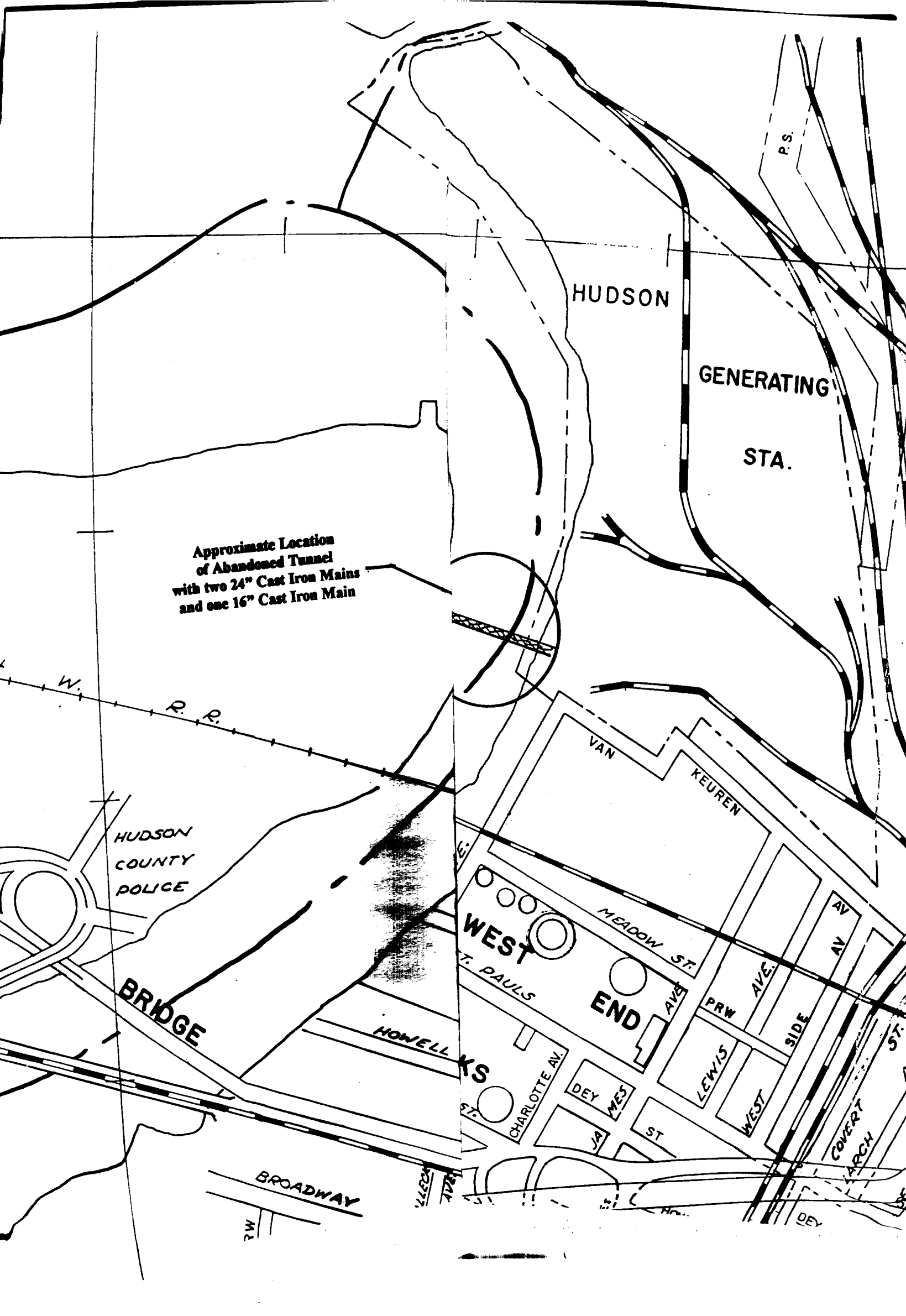
ENGLEWOOD (JUNC. N. J. 4) 2.2 MI. S.

MORSEMER
GEORGE WASHINGTON BRIDGE 2.4 MI.
BRONX PARK, N.Y. (JUNC. N.Y. 221) 5.7 MI.

EDGEWATER (JUNC. N. J. 505) 2.8 MI.

2.3 MI. TO U.S. 1, 9, & 46

63



HUDSON

GENERATING
STA.

Approximate Location
of Abandoned Tunnel
with two 24" Cast Iron Mains
and one 16" Cast Iron Main

W.
R. R.

HUDSON
COUNTY
POLICE

BRIDGE

WEST
END

HOWELLS

BROADWAY

VAN

KEUREN

MEADOW ST

T. PAULS

PRW

AVE.

AV

LEWIS

WEST

SIDE

COVERT
ARCH

CHARLOTTE AV.

DEY

MES

ST

DEY

P.S.