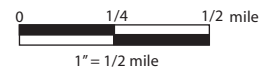


Note: Flood plain locations adapted from 2007 City & County of Denver GIS; National Wetlands Inventory adapted, in part, from U.S. Fish & Wildlife Service Wetlands Online Mapper









- | | | | |
|---|-----------------------------------|---|-----------------------------|
|  | 500-year (.2 % chance) flood zone |  | National Wetlands Inventory |
|  | 200-year (.5 % chance) flood zone |  | Proposed Project Boundary |
|  | 100-year (1 % chance) flood zone |  | Denver County Boundary |



Figure 2-2: Relationship of Location of Proposed Action to Wetland and Flood Plains